

# The Toarcian (Early Jurassic) Jenkyns Event in Hungary: stratigraphic, geochemical, and fossil records and their global implications

MÜLLER, Tamás<sup>1,2,3</sup>, PÁLFY, József<sup>2,3</sup>

<sup>1</sup>Department of Petrology and Geochemistry, Institute of Geography and Earth Sciences, Eötvös Loránd University, Pázmány Péter sétány 1/C, H-1117 Budapest, Hungary

<sup>2</sup>Department of Geology, Institute of Geography and Earth Sciences, Eötvös Loránd University, Pázmány Péter sétány 1/C, H-1117 Budapest, Hungary

<sup>3</sup>HUN-REN-MTM-ELTE Research Group for Paleontology, Ludovika tér 2, Budapest, H-1083, Hungary  
Müller, Tamás (ORCID: 0000-0002-8745-3066), Pálfy, József (ORCID: 0000-0001-9686-1849)

## *A toarci (kora jura) Jenkyns-esemény magyarországi rétegtani, geokémiai és őslénytani kutatása és globális vonatkozásai*

### Összefoglalás

A kora jura során a kora toarciban (~183 Ma) lezajlott Jenkyns-esemény ökoszisztémái és éghajlati változások láncolataként jellemezhető, melyek üledékképződési változásokhoz, a biogeokémiai körforgások zavaraihoz és másodrendű tömeges kihaláshoz vezettek. Ebben a tanulmányban áttekintjük a világszerte kimutatott esemény definícióját, valamint szedimentológiai, rétegtani, őslénytani és geokémiai ismérveit, melyek közül sokat Magyarországról is ismerünk. Alsó toarci rétegek hazánkban két nagyszerkezeti egységben fordulnak elő, melyek az egykori Tethys különböző területeit képviselik. A Dunántúli-középhegységi-egységben kondenzált pelágikus mészkőbe települő, mangántartalmú képződmények, míg a Tiszai-főegységhez tartozó Mecsekben sziliciklasztos-karbonátos rétegsorban megjelenő, szerves anyagban gazdag, fekete pala jelzi az eseményt. A toarci Jenkyns-eseményhez kapcsolódó magyarországi vizsgálatok során számos tanulmány foglalkozott az ehhez köthető rétegtani, üledékképződési, őslénytani, geokémiai, és ércfeldolgozási vonatkozásokkal. Az ezekből nyert adatok az élővilág, a geokémiai rendszerek, a mállás és az üledékképződés változásairól a globális ismereteink bővüléséhez is hozzájárultak. A kutatások hosszú története ellenére a magyarországi toarci rétegsorok folytatódó vizsgálata a Jenkyns-eseménnyel kapcsolatos további gazdag kutatási lehetőségeket kínál. Tanulmányunk egyben tisztelgés GALÁ CZ András és VÖRÖS Attila, a hazai jura kutatások kiemelkedő egyéniségei előtt is, akik oktatómunkájukkal és eredményeikkel ifjabb kutatók nemzedékeit indították útnak és inspirálták.

*Tárgyszavak: Jenkyns-esemény, toarci, hipertermális események, tömeges kihalás*

### Abstract

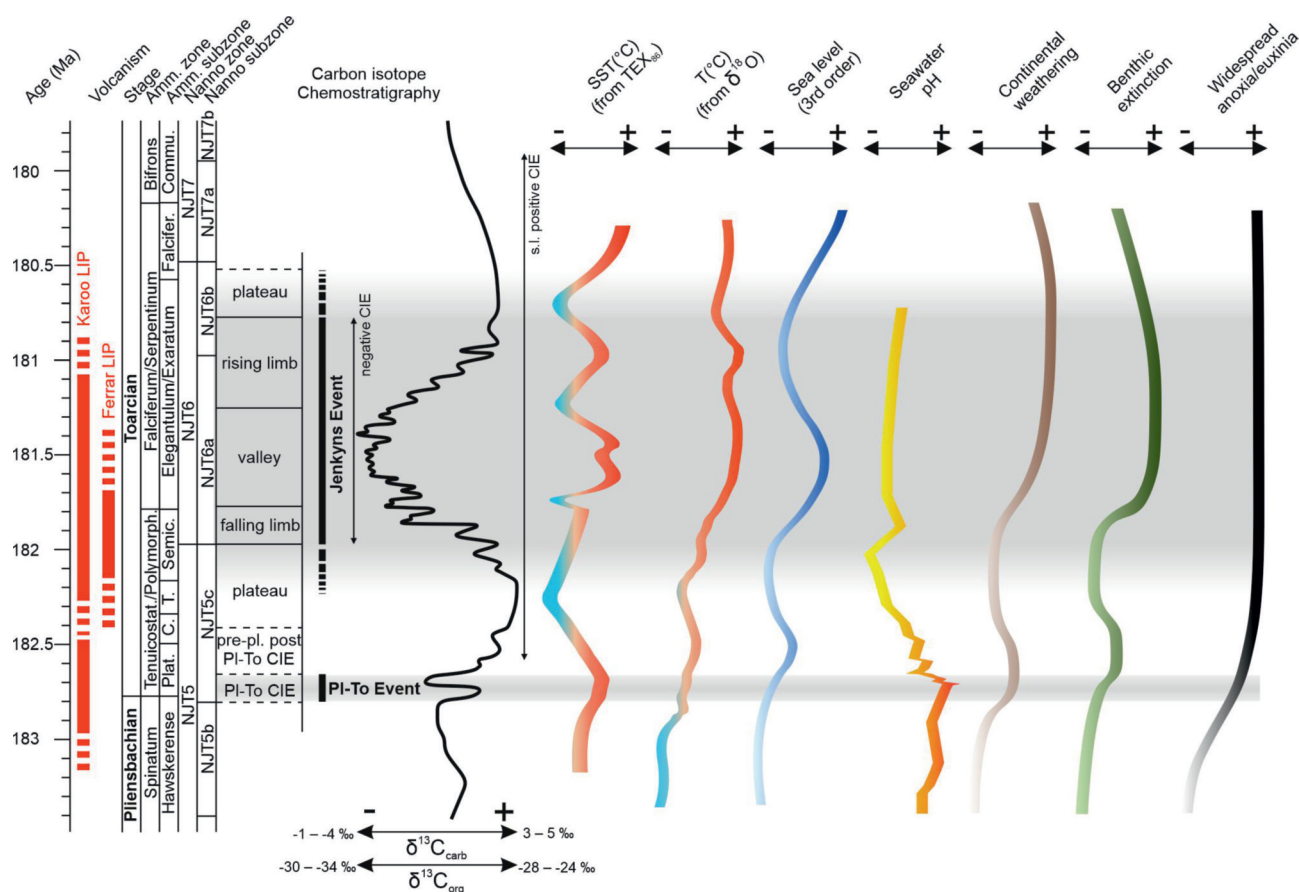
The Early Toarcian (~183 Ma, Early Jurassic) Jenkyns Event is defined as a series of environmental-climatic changes leading to changes in sedimentary regimes, perturbation of biogeochemical cycles, and a second-order mass extinction. Here, we briefly review the definition of this event and how it is recorded in characteristic sedimentary, palaeontological and geochemical signals all over the world, many of which have been documented in Hungary as well. Lower Toarcian strata are known in two tectonic units in Hungary representing different Tethyan environments: (1) in the Transdanubian Range Unit (TRU) manganiferous intercalations occur in a condensed pelagic limestone succession, and (2) in the Mecsek Basin (MB) of the Tisza Mega-unit (TU) in the form of an organic-rich black shale bed-set within a mixed siliciclastic-carbonate succession. Numerous studies of the Hungarian geological record of the Jenkyns Event have focused on its stratigraphy, sedimentology, palaeontology, geochemistry, and economic geology, leading to insights into biotic changes, geochemical perturbations, weathering regimes, and ore-forming processes, adding much relevant information to our understanding of these global phenomena. Despite such a rich history of investigations, the Toarcian successions in Hungary still offer plenty of opportunities for further research on the Jenkyns Event. Spearheading the Jurassic studies in Hungary for the past several decades, András GALÁ CZ and Attila VÖRÖS have not only made an immense contribution but also inspired many researchers in their endeavours. This article pays tribute to their outstanding scientific career.

*Keywords: Jenkyns Event, Toarcian, hyperthermal events, mass extinction*

## Introduction

Mesozoic hyperthermal events have been in the focus of a great number of paleoclimatic-environmental research recently, as they provide ample opportunities to study Earth System responses to enhanced greenhouse gas emissions. One prominent example of these events is the Jenkyns Event [or Toarcian Oceanic Anoxic Event (T-OAE)] in the Early Jurassic (~183 Ma) (JENKYN 1988, MÜLLER et al. 2017, REOLID et al. 2020, ERBA et al. 2022, GAMBACORTA et al. 2023b). Triggered by CO<sub>2</sub> emission related to the emplacement of the Karoo-Ferrar Large Igneous Province (LIP) and associated thermal metamorphism of the vast Karoo Basin coal series, the Jenkyns Event evolved into an interval of pronounced climate changes and perturbations of biogeochemical cycles (Fig. 1) (PÁLFY & SMITH 2000, MCELWAIN et al. 2005, SVENSEN et al. 2007, PERCIVAL et al. 2015, RUEBSAM et al. 2020a, ULLMANN et al. 2020, HEIMDAL et al. 2021, RUHL et al. 2022). Global warming and the accelerated hydrological cycle induced by high atmospheric pCO<sub>2</sub> resulted in increased continental weathering, which altered

nutrient cycling and ultimately led to high primary production, oxygen depletion and widespread deposition of organic-rich black shales (Fig. 1) (RÖHL et al. 2001; HERMOSO et al. 2013; THIBAUT et al. 2018; SUAN et al. 2018; MCARTHUR 2019; KEMP et al. 2020, 2022a, b; RUEBSAM et al. 2018, 2019, 2020b, c, d; GAMBACORTA et al. 2023a). Elevated pCO<sub>2</sub> during the Jenkyns Event had a major impact on ocean chemistry, causing a significant decrease in pH and a calcification crisis, which is also reflected in a decrease in carbonate production, often appearing as gaps and condensed sections in carbonate sequences (Fig. 1) (BUCEFALO-PALLIANI et al. 2002; MATTIOLI et al. 2004, 2009; TRECALI et al. 2012; BRAME et al. 2019; KRENCKER et al. 2020; MÜLLER et al. 2020a, b, 2021; VASSEUR et al. 2021; ETTINGER et al. 2021). This series of climatic-environmental changes eventually led to a biotic crisis manifested in a second-order mass extinction and elevated faunal turnover (Fig. 1) (HALLAM 1987; LITTLE & BENTON 1995; ABERHAN & FURSICH 2000; HARRIES & LITTLE 1999; MACCHIONI & CECCA 2002; WIGNALL et al. 2006; DERA et al. 2010; GARCÍA JORAL et al. 2011; CARUTHERS et al. 2014; BAEZA-CARRATALÁ et al. 2017;



**Figure 1.** Integrated bio-, chrono-, and chemostratigraphy and subdivisions of a composite carbon isotope curve of the early Toarcian (with typical ranges of maximum and minimum values of carbonate and organic carbon derived carbon isotope curves) (based on RUEBSAM & AL-HUSSEINI 2020, FERREIRA et al. 2019, AL-SUWAIDI et al. 2022 and BODIN et al. 2023), together with a schematic illustration of environmental changes associated with the Jenkyns Event (after CASWELL et al. 2009; RUEBSAM et al. 2019, 2022; MÜLLER et al. 2020a; HALLAM 1997; PERCIVAL et al. 2016; RUHL et al. 2023)

**1. ábra.** Kora toarci integrált bio-, krono- és kemosztratigráfia a szakaszokra bontott összegzett szénizotóp-görbével (a jellemző minimum és maximum karbonát, valamint szervesanyag-fázis értékekkel) (RUEBSAM & AL-HUSSEINI 2020, FERREIRA et al. 2019, AL-SUWAIDI et al. 2022 és BODIN et al. 2023 alapján), valamint a Jenkyns-eseményhez kapcsolódó környezeti változások sematikus ábrázolása (after CASWELL et al. 2009; RUEBSAM et al. 2019, 2022; MÜLLER et al. 2020a; HALLAM 1997; PERCIVAL et al. 2016; RUHL et al. 2023 nyomán)

REOLID et al. 2019; DANISE et al. 2013; VÖRÖS 2002; VÖRÖS et al. 2016, 2019; VASSEUR et al. 2021; REOLID et al. 2022). Perturbation of the carbon cycle is characterised by carbon isotope excursions (CIE), typically exhibiting a ~2–4‰ negative CIE around the Pliensbachian–Toarcian boundary, followed by a prolonged positive CIE in the early Toarcian, which is interrupted by a large negative CIE by 4–6‰ in the latest Tenuicostatum and early Falciferum biochrons. These anomalies and trends are well recognised in marine and terrestrial organic matter as well as in biogenic and bulk marine carbonates (Fig. 1) (JENKYN & CLAYTON 1997; HESSELBO et al. 2000, 2007; HESSELBO & PIENKOWSKI 2011; SUAN et al. 2008a, 2010, 2015; XU et al. 2017, 2018; MÜLLER et al. 2017, 2020b; FANTASIA et al. 2019; ULLMANN et al. 2014, 2020; ERBA et al. 2022). The positive CIE is generally explained by high primary production and enhanced burial of <sup>12</sup>C, while the negative CIE is considered a result of additional <sup>12</sup>C input from either volcanic sources or methane liberated during the thermal metamorphism of coal, or methane-hydrate dissociation from marine or terrestrial reservoirs (HESSELBO et al. 2000, SVENSEN et al. 2007, JENKYN 2010, RUEBSAM et al. 2019). A composite early Toarcian δ<sup>13</sup>C record is summarised by RUEBSAM & AL-HUSSEINI (2020) who identified characteristic segments of the curve based on its distinctive trend and hinge points, thereby developing a system that offers an effective chemostratigraphic correlation tool (Fig. 1).

Within Hungary, two major tectonic units represent different depositional environments in the Early Jurassic. One of them, the Transdanubian Range Unit (TRU), which is part of the larger ALCAPA (AL – Alpine, CA – Carpathian, PA – Pannonian) Mega-unit was located south of its current position as part of the Neotethys margin of the Adria microplate (Gondwana /Africa/-related domain). The other one, the Tisza Mega-unit belonged to the NW European margin of the Neotethys (GÉCZY 1973, HAAS & PÉRO 2004, CSONTOS & VÖRÖS 2004, CSÁSZÁR et al. 2013) (Figs. 2 and 3). Within the Transdanubian Range Unit, a number of stratigraphic sections record the Jenkyns Event, predominantly in a pelagic carbonate depositional setting (GALÁ CZ 1988, JENKYN et al. 1991, VÖRÖS & GALÁ CZ 1998, CSÁSZÁR et al. 1998, HAAS 2012, POLGÁRI et al. 2016, MÜLLER et al. 2021). In contrast, within the Tisza Mega-unit, the event is only recorded in the Mecsek Basin (MB) (western Mecsek nappe or Mecsek zone) (Figs. 2 and 3) where high sedimentation rate and mixed siliciclastic-carbonate deposition prevailed during this time (JENKYN 1988; GALÁ CZ 1991; DULAI et al. 1992; VARGA et al. 2007; RAUCSIK & VARGA 2008a, b; VARGA et al. 2009; MÜLLER et al. 2017).

The Toarcian stratigraphic record of Hungary has attracted considerable interest and has been studied for more than a century, providing valuable localities for research concerning the Jenkyns Event. A common lithological marker of the Jenkyns Event is the occurrence of organic-rich black shales, which are particularly widespread and often expanded in the NW European basins. Well-studied units of these black shale are known locally as *Jet Rock*

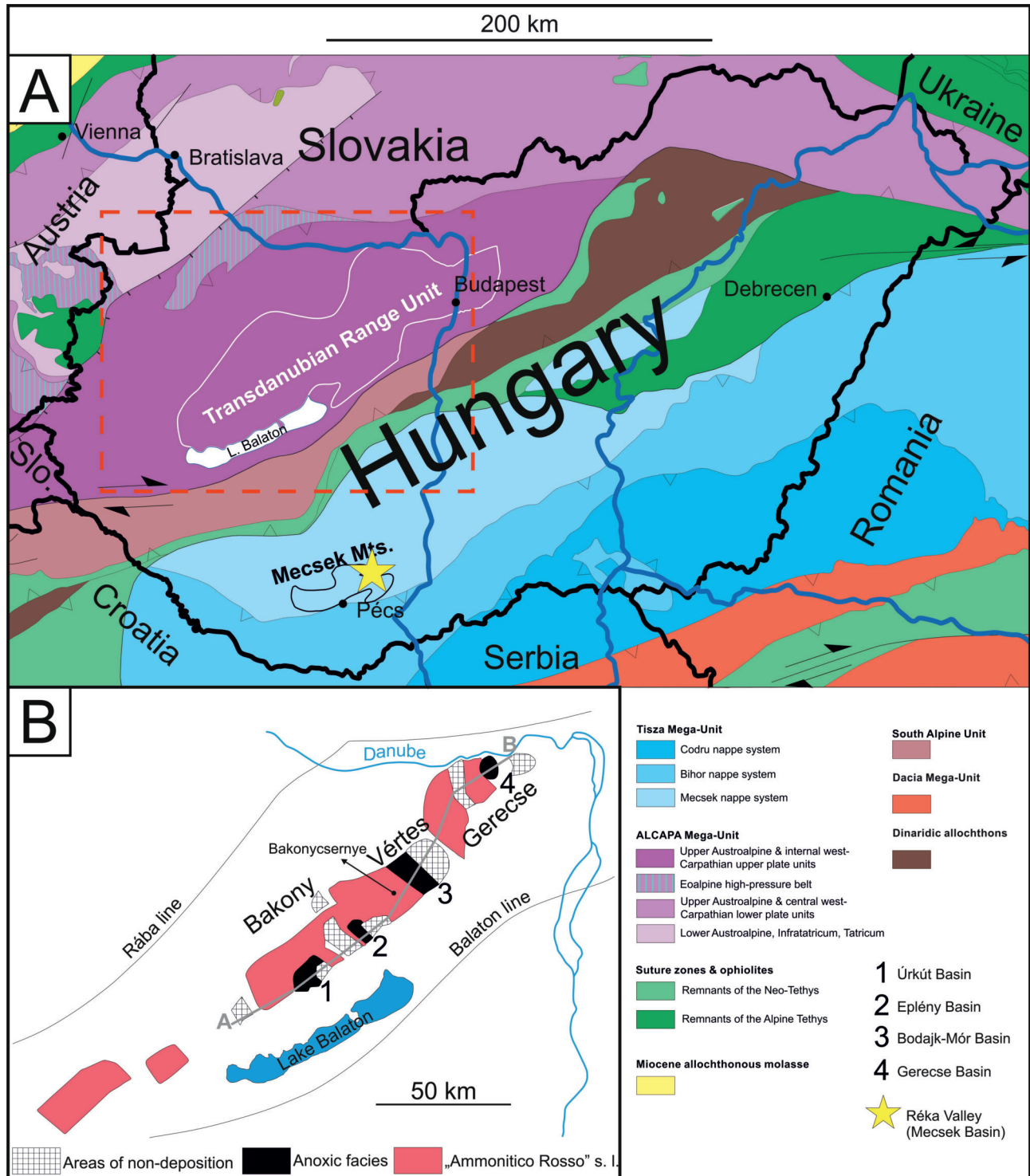
(Cleveland Basin, United Kingdom), *Posidonienschiefer* (SW Germany) and *Schistes Carton* (Paris Basin, France), to which the black shale occurrences of the MB in Hungary show close similarities (e.g., HALLAM 1967, RÖHL et al. 2001, EMMANUEL et al. 2006, DULAI et al. 1992, VARGA et al. 2007). In the Mediterranean Lower Jurassic, black shales are less common and relatively organic-lean compared to their NW European correlatives; the *Livello a Pesci* (Lombardian Basin, N Italy) is regarded as a typical example (CASELLATO & ERBA 2015, ERBA et al. 2022). Additionally, the Mediterranean records of the Jenkyns Event are often characterised by considerable manganese enrichment, e.g., in Bächental (Austria) or Monte Mangart (Italy–Slovenia) (NEUMEISTER et al. 2015, SABATINO et al. 2011). In the TRU there are several localities with comparable features, including moderate TOC enrichment and high manganese concentrations, the latter with major economic importance (VETŐ et al. 1997; POLGÁRI et al. 2012, 2016; HAAS 2012).

The present review aims to comprehensively summarise our current knowledge of the stratigraphic, geochemical, and fossil record of the Jenkyns Event in Hungary. In addition, we also highlight the potential for further research that could contribute to our understanding of this remarkable global change event in deep time. For the two major tectonic units in Hungary with contrasting features, here we briefly provide a paleogeographic background and review of their sedimentary basin evolution to provide context for the Toarcian units that record the Jenkyns Event. We focus on the key localities, their litho- and biostratigraphy, with particular emphasis on the ammonite and nannofossil zonations. Data on the macro- and microfauna, as well as results of geochemical studies are reviewed, with the aim to enable the reader to follow up on the details using the sources listed here. As a pre-requisite to a meaningful summary of the various local records of the Jenkyns Event, we first review the evolving usage of this term.

### Clarifying the definition of the Jenkyns Event

The term “oceanic anoxic events” was coined, and their interpretation was first developed using Cretaceous examples (SCHLANGER & JENKYN 1976). Later, the recognition of widespread occurrence of black shales in the Falciferum Zone in Lower Toarcian successions led to the assumption of global significance of this phenomenon and the introduction of the term Toarcian Oceanic Anoxic Event (T-OAE) (JENKYN 1988). Alternatively, the name “*Posidonienschiefer* Event” (JENKYN 1999) was also used to refer to the T-OAE. At first, lithological characters of oxygen-depleted facies were the key markers of the event. Subsequently, however, chemostratigraphic features such as the carbon isotope anomalies were used to complement the definition, more specifically a prominent negative CIE that interrupts the broad early Toarcian positive CIE (JENKYN & CLAYTON 1997, JENKYN 2010, BOULILA & HINNOV 2017, THIBAUT et al. 2018, RUEBSAM et al. 2019). Since the 1990’s and 2000’s,



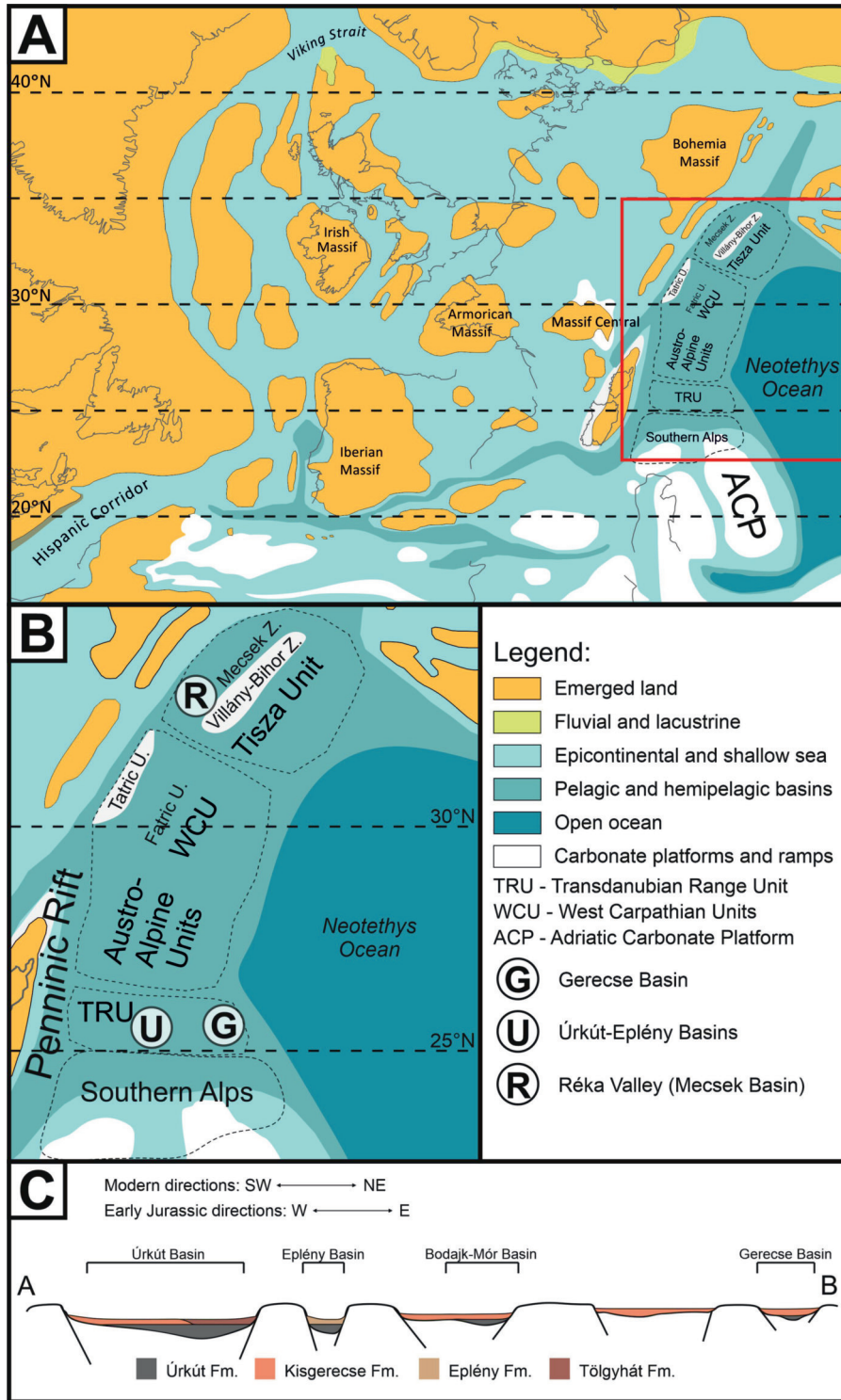


**Figure 2.** A: Tectonic map of Hungary and its surroundings (modified from SCHMID et al. 2020). B: Sedimentary basins and facies distribution in the Transdanubian Range Unit during the early Toarcian (after VÖRÖS & GALÁCS 1998). For the cross-section along the grey line between A and B, see Fig. 3C

2. ábra. A: Magyarország és a környező területek nagyszerkezeti egységeinek áttekintő térképe (SCHMID et al. 2020 után módosítva). B: A Dunántúli-középhegységi-egység üledékes medencéi és a fáciesek eloszlása a kora toarciban (VÖRÖS & GALÁCS 1998 nyomán). Az A-B vonalnak megfelelő keresztmetszélvnyt a 3, C ábra mutatja

a growing number of studies revealed the complexity of this event, expressed by coeval paleontological, environmental, climatic and ocean chemistry changes (LITTLE & BENTON 1995; HESSELBO et al. 2000; KEMP et al. 2005; COHEN et al. 2004, 2007; MATTIOLI et al. 2008; DERA & DONNADIEU 2012; GILL et al. 2011; TRECALI et al. 2012; MONTERO-SERRANO et

al. 2015; PERCIVAL et al. 2016), creating the need for a more inclusive term for the event. MÜLLER et al. (2017) proposed renaming the T-OAE as “Jenkyns Event”, honouring the seminal and pioneering work of Professor Hugh Jenkyns. Following that, REOLID et al. (2020) suggested a definition for the Jenkyns Event that refers to the sum of the coeval



**Figure 3.** A: Palaeogeographic map of Europe and the NW Tethys during the Early Jurassic (modified from THIERRY & BARRIER 2000). Supposed position of the NW Tethyan tectonic units (Southern Alps, Transdanubian Range Unit, Austro-Alpine Units, Western Carpathian Units, and Tisza Unit) are marked with a dashed line (after MÜLLER et al. 2021, based on HÄUSLER et al. 1993 and HAAS 2012). B: Close-up of the palaeogeography NW Neotethys margin during the Early Jurassic, showing the position of sedimentary basins discussed in the text. C: Cross section of the Transdanubian Range Unit along the A-B line in Fig. 2B.

**3. ábra.** A: Európa és az ÉNy-i Tethys ösföldrajzi térképe a kora jurában (THIERRY & BARRIER (2000) nyomán módosítva). Az ÉNy-i tethysi szerkezeti egységek (Déli-Alpok, Dunántúli-középhegységi-egység, Ausztralpi egységek, Nyugat-Kárpáti egységek, Tisza-egység) feltételezett helyzetét szaggatott vonal jelzi (MÜLLER et al. 2021 nyomán, HÄUSLER et al. 1993 és HAAS 2012 alapján). B: Az ÉNy-i Tethys peremének nagyított ösföldrajzi térképe a kora jurában, feltüntetve a szövegben tárgyalt üledékes medencék helyzetét. C: A Dunántúli-középhegységi-egység keresztmetszelvevénye a 2, B ábrán jelölt A-B vonal mentén

global biotic, environmental, climatic and ocean chemistry changes. Additionally, these authors kept the term T-OAE and recommended using it exclusively for marine sedimentary records where there is clear evidence of oxygen-depleted conditions. Alternative definitions for the Jenkyns Event and T-OAE were also considered, where the term T-OAE was applied to the early Toarcian positive CIE and Jenkyns Event for the interrupting negative CIE (ERBA et al. 2022). Building on the growing number of published high-resolution early Toarcian carbon isotope records, combined with the increasingly sophisticated biostratigraphic framework, a detailed subdivision of this interval is now feasible. Such an integrated stratigraphic scheme employs a subdivision based on the hinge points of the carbon isotope record (RUEBSAM & AL-HUSSEINI 2020). This scheme was also adopted by GAMBACORTA et al. (2023b) who supplemented it with the pre-negative CIE interval (Fig. 1). These authors summarised our knowledge of the Jenkyns Event in great detail, and also proposed to use the T-OAE and the Jenkyns Event as synonyms that include the entire early Toarcian positive CIE.

In this paper, we also use the term Jenkyns Event as a synonym for the T-OAE as suggested by GAMBACORTA et al. (2023b). However, we prefer the name Jenkyns Event and argue that the historic usage of T-OAE should be discontinued as it may mistakenly imply its exclusivity to marine phenomena whereas this was a complex global event resulting in Earth system-wide changes that affected both the oceans and the continental realm (XU et al. 2017). Considering both the complexity and diachrony of the biotic and environmental changes occurring over this time interval (Fig. 1), we prefer not to rigidly fix the chronostratigraphic position of the Jenkyns Event. The main phase of the event is best regarded contemporaneous with the negative CIE (solid line on Fig. 1) but the diachrony of the observed changes warrants the inclusion of a transition zone with the most positive carbon isotope values before and after the negative CIE (dashed lines on Fig. 1) similarly as suggested by GAMBACORTA et al. (2023b).

### Records of the Jenkyns Event in the Transdanubian Range Unit

Forming part of the broad shelf of the western Neotethys in the Late Triassic, extensive carbonate platforms developed in the TRU, the site of deposition of the Dachstein Fm. (HAAS & BUDAI 1995; HAAS 2002, 2004). Combined effects of the latest Rhaetian tectonic disruption, platform drowning (HAAS 1995), and environmental changes related to the end-Triassic mass extinction (PÁLFY et al. 2021) led to a significant hiatus throughout the TRU except in the Csővár Basin (NE extremity of the TRU), where sedimentation was continuous across the Triassic–Jurassic boundary (PÁLFY et al. 2001, HAAS et al. 2010, VALLNER et al. 2023). Sedimentation on shallow marine carbonate ramps resumed in the Hettangian, resulting in the deposition of thick-bedded, locally

oncoloidal limestone (Kardosrét Fm.) (Fig. 4) (VÖRÖS & GALÁ CZ 1998). Continuous extensional tectonism in the TRU in the Sinemurian–Pliensbachian led to topographic differentiation, formation of submarine highs and fault-controlled basins. Condensed successions with gaps and hardgrounds typically formed on the highs, crinoidal-brachiopodal limestones (Hierlatz Fm.) at the toe of the steep slopes, and *ammonitico rosso*-type limestones (Pisznice Fm., Kishát Fm., Tűzkövesárok Fm.) were deposited in the basins (Fig. 4) (KONDA 1970; GALÁ CZ 1988; CSÁ SZÁ R et al. 1998; VÖRÖS & GALÁ CZ 1998; KNAUER 2012a, b). A marked change in the sedimentation occurred in the early Toarcian. In deeper parts of some basins, manganese-rich carbonates with black shale interbeds were deposited, which are assigned to the Úrkút Fm. (Fig. 4) (POLGÁ RI et al. 2000, VÖRÖS & GALÁ CZ 1998, HAAS 2012, SZABÓ 2012). In other basins, deposition of red pelagic marls and argillaceous limestones occurred, known as the Kisgerecse Fm. (VÖRÖS & GALÁ CZ 1998, CSÁ SZÁ R et al. 1998). In the middle-late Toarcian, deposition of pelagic *ammonitico rosso*-type limestone resumed (Eplény Fm., Tölgyhát Fm.) (Fig. 4) (VÖRÖS & GALÁ CZ 1998).

In the TRU, sedimentary records of the Jenkyns Event can be studied in several small fault-controlled basins; from SW to NE, they are the Úrkút and Eplény basins, the Bodajk–Mór Basin, and the Gerecse Basin (Figs. 2B and 3C).

In the vicinity of the village of Úrkút in the Bakony Mts., the Jenkyns Event is expressed in a unique sedimentary succession of the manganese ore- (Mn-carbonate and -oxide) and pyritic black shale-bearing Úrkút Fm. The occurrence was first described by BÖCKH (1874), and subsequently it was subject to numerous studies concerning mainly its ore geology, mineralogy, and geochemistry (e.g., SIDÓ & SÍK-ABONYI 1952, GRASSELLY & CSEH NÉMETH 1961, CSEH NÉMETH 1967, POLGÁ RI 1993, POLGÁ RI et al. 2012, MOLNÁ R et al. 2017, LESKÓ et al. 2019). The deposit had great economic significance, underground mining of the ore spanned 100 years between 1917–2016 (POLGÁ RI et al. 2017). In terms of lithology and facies, the succession is exceptionally diverse in the Úrkút Basin. Overlying pelagic limestones of the upper Pliensbachian Kishát and Isztimér Fm., the Úrkút Fm. typically starts with a ~0.5 m thick Mn-oxide bed. It is followed by a ~1 m of black shale and ~8–14 m of manganese carbonate on top (Ore bed 1). The latter is composed of very fine-grained green, brown, black, and light-coloured, banded facies, dominated by authigenic Mn-carbonates and clays (BÍRÓ 2014; POLGÁ RI et al. 2013, 2016). Ore bed 1 is overlain by another ~10 m thick black shale deposit, which in turn is followed by the ~4–5 m thick Ore bed 2 that consists of Mn-carbonate-rich brown marl with a black shale intercalation (BÍRÓ 2014). On top of the Úrkút Fm. and a thin chert bed (formally named as the Cservár Chert Bed), ~2–3 m of reddish nodular marl of the Kisgerecse Fm. occurs, which is overlain by nodular limestone of the Eplény Fm. (BÍRÓ 2014). A peculiar occurrence of primary Mn-oxides can be found at Úrkút around the Csárda Hill (BÍRÓ & PÁL-MOLNÁ R 2015).

The sedimentary record of the Eplény Basin reveals another characteristic and commercially exploited develop-





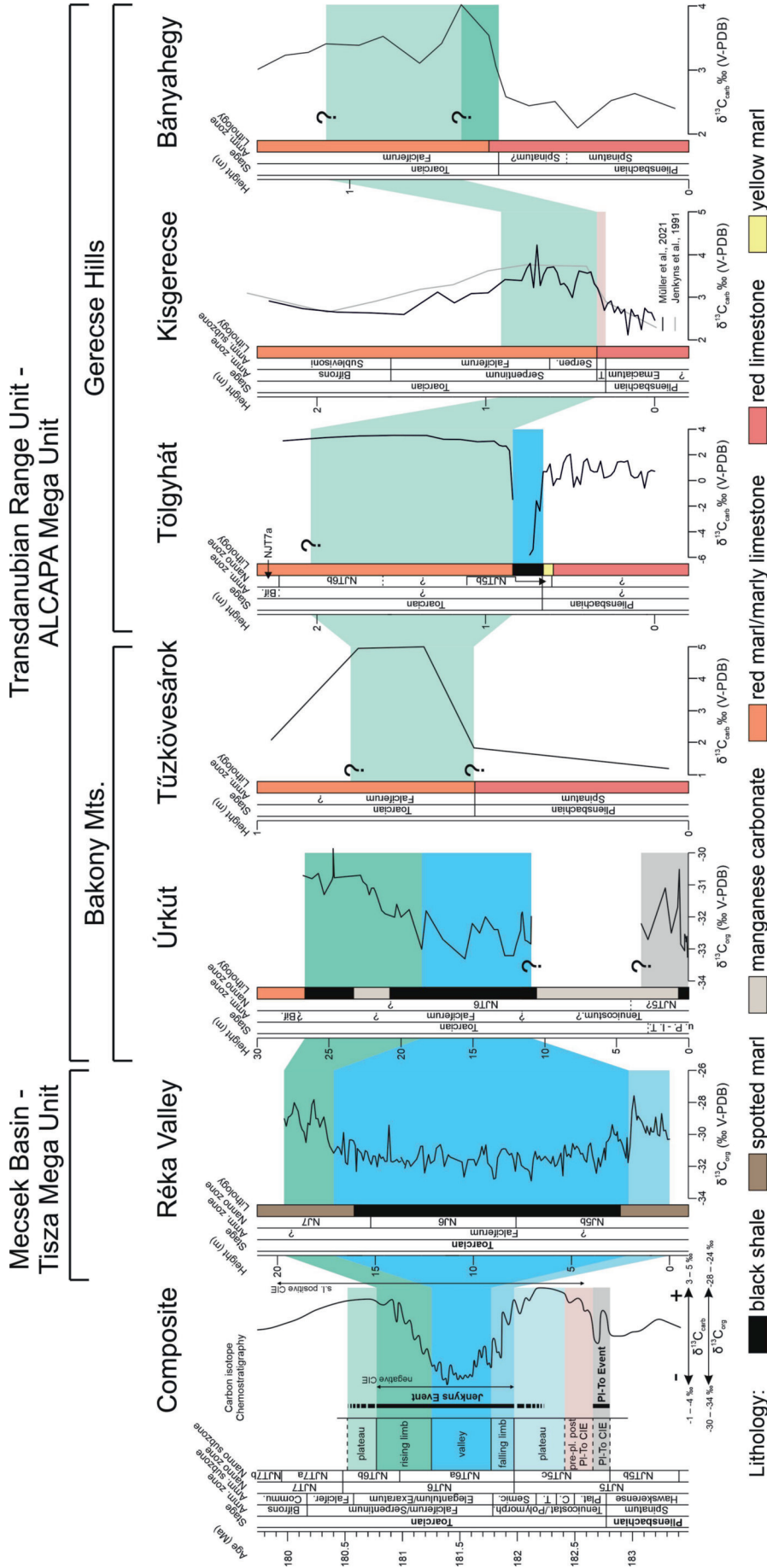
On the basis of ammonite biostratigraphy, the lower ore bed in the Úrkút Basin was assigned to the Tenuicostatum Zone, the overlying black shale to the Serpentinum Zone, whereas the Kisgercece Fm. to the Bifrons Zone (GÉCZY 1966a, b; 1968) (Fig. 5). Elsewhere, the manganiferous facies and black shale occurrences generally lack ammonites and their age is assumed based on the sharp differences in lithology relative to the under- and overlying strata, and the lithological resemblance to the Úrkút succession (KONDA 1970, GÉCZY 1971). Calcareous nannofossil data tentatively suggest the presence of the lower Toarcian NJT5 zone in the lower half of the lower ore bed and NJT6 zone in the upper half of the lower ore bed and the overlying black shale (Fig. 5) (SUAN et al. 2016). A significant stratigraphic gap is commonly inferred at the base of the lower Toarcian Kisgercece Fm. at localities where the Úrkút Fm. is missing. This facies starts in the upper Serpentinum Zone at most localities. There is no record of the Tenuicostatum Zone, except for a few centimeter-thick beds at the base of the formation at Bakonycsernye (west of the Bodajk–Mór Basin) and at Kisgercece (the type section of the formation) in the Gerecse Basin (Fig. 5) (GÉCZY 1984, 1985; GÉCZY & SZENTE 2006; GALÁ CZ et al. 2008, 2010, 2012; KOVÁ CS 2012). Calcareous nannofossils from the Tölgyhát quarry indicate the presence of the lower Toarcian NJ6b and NJT7a subzones that allow correlation with the late phase of the Jenkyns Event (Fig. 5) (MÜLLER et al. 2021).

The Úrkút Fm. contains only scarce macrofauna. The finely laminated facies is devoid of bioturbation and benthic fossils (POLGÁ RI et al. 1991). Ammonites were described by GÉCZY (1966a, 1966b, 1968), and other invertebrates are rare. Vertebrate remains, fish scales and bones occur sporadically. Entire articulated fish skeletons in phosphoritic nodules were found in the underground Úrkút mine (CSEH NÉMETH 1966, PÁ SZTI 2004), and a nearly complete specimen of *Dapedium* sp. was recently reported (SZABÓ & PÁ LFY 2020). Abundant fish teeth were encountered from the ~10–30-cm-thick black shale of the Tölgyhát quarry in the Gerecse Basin (VADÁ SZ 1913, VÍ GH 1925). Petrified and coalified fossil wood fragments occur in the Úrkút Fm., primarily in the black shale interval above the lower ore bed in the Úrkút mines (GREGUSS 1974, POLGÁ RI et al. 2005). Abundant radiolarians were reported from the black shale in the Úrkút Basin (DRUBINA-SZABÓ 1959). Palynological analyses from the Úrkút mine revealed diverse and successive assemblages of different compositions and diversity that also contained several new nominal taxa of Jurassic sporomorphs (KEDVES 1990). Calcareous nannofossil assemblages are taxonomically diverse, dominated by *Schizosphaerella* spp., albeit various species of the genus *Lotharingius* are also common (SUAN et al. 2016). Scarce occurrences of *Bositra* sp., echinoderm fragments, benthic forams and ostracods were also observed in the Úrkút succession (LANTOS et al. 2003). The red nodular marly facies of the Kisgercece Fm. yielded a diverse early Toarcian ammonite fauna of great abundance, especially at localities near the village of Bakonycsernye (west of the Bodajk–Mór Basin)

and in the Gerecse Basin (e.g., GÉCZY 1966c, 1967, 1984, 1985; GÉCZY & SZENTE 2006; GALÁ CZ et al. 2008, 2010, 2012; KOVÁ CS 2010, 2012, 2014; KOVÁ CS et al. 2020). A diverse and unique foraminifera assemblage was recovered from the Kisgercece Fm. from the area of Bakonycsernye (GÖRÖ G & ZSIBORÁS 2020). Calcareous nannofossils were reported from the Tölgyhát quarry in the Kisgercece Fm. in the Gerecse Basin (MÜLLER et al. 2021). The Kisgercece Fm. also yielded an extraordinary vertebrate fossil find, a partial skeleton of a marine crocodile assigned to a new genus and species, *Magyarosuchus fitosi* (Ő SI et al. 2018), in addition to ichthyosaur remains that were also discovered at the same stratigraphic level (DUNAI 2012, Ő SI & MÉ SZÁ ROS 2020). A synoptic study of brachiopod faunas in the TRU pointed out a significant reduction in species-level diversity during the Jenkyns Event, which is thought to reflect unfavourable conditions and less successful adaptation of the group to environmental changes (VÖRÖ S & DULAI 2007).

One of the unique features of the sedimentary record of the Jenkyns Event of the TRU, which is restricted to the central Bakony Mts, is the remarkably high rate of manganese mineral accumulation. In the Úrkút Basin, the average MnO concentration is ~24 wt% in Ore bed 1 and ~15 wt% in Ore bed 2 (SZABÓ & GRASSELLY 1980). The formation of the manganese carbonates is considered to be microbially mediated under suboxic conditions through bacterial Mn reduction during organic matter oxidation (POLGÁ RI et al. 1991, 2012). Manganese is assumed to have originated from hydrothermal vent systems (POLGÁ RI et al. 2012). However, the strict stratigraphic determination of the manganese-rich successions (as observed in similar occurrences regionally in the Southern Alps and Eastern Alps (SABATINO et al. 2011, NEUMEISTER et al. 2015, SUAN et al. 2016)) contradicts this hypothesis and suggests that environmental changes related to the event favour the bacterially mediated Mn-mineral formation scenario (HAAS 2012). Black shale samples yielded TOC values of ~2–3 wt% from the Úrkút Basin (VETÓ et al. 1997) and 2.68 wt% from the thin black shale in the Tölgyhát quarry (POLGÁ RI 2000). Rock-Eval analyses provide low  $T_{max}$  values of immature organic matter in the black shale from Úrkút and suggest a mixed terrigenous and marine source (POLGÁ RI et al. 2016). Geochemical analysis of minor, trace and rare earth elements on the manganese ore and black shale facies at Úrkút (e.g., POLGÁ RI 1993, GRASSELLY & PANTÓ 1988) indicate that suboxic to anoxic conditions were prevailing during the Jenkyns Event (BÍRÓ et al. 2015). Carbonate carbon isotope ( $\delta^{13}C_{carb}$ ) data from Úrkút show extremely negative values (~–10 – –30‰) in the ore beds that are unlikely to be explained by changes in the global carbon cycle, hampering the possibility of chemostratigraphic use. Nevertheless, they further support the hypothesis of degradation of organic matter via manganese carbonate formation (POLGÁ RI et al. 1991). Organic carbon isotope values ( $\delta^{13}C_{org}$ ), on the other hand, display anomalies that likely reflect global changes (Fig. 5) (VETÓ et al. 1997, POLGÁ RI et al. 2016). Strongly negative  $\delta^{13}C_{org}$  values in the lower ~3 m of the Úr-





**Figure 5.** Integrated stratigraphy and carbon isotope chemostratigraphic correlation of key sections from Hungary with records of the Jenkyns Event (MÜLLER et al. 2017, 2021; POLGÁRI et al. 2016; GÉCZY 1966a, b, 1968; SUAN et al. 2016; JENKYNs et al. 1991; JENKYNs & CLAYTON 1986). For sources of the integrated stratigraphic framework, see the caption of Fig. 1

**5. ábra.** A Jenkyns-eseményt rögzítő legfontosabb magyarországi szelvények integrált rétegtani és szénizotóp-kemosztratiográfiai korrelációja (MÜLLER et al. 2017, 2021; POLGÁRI et al. 2016; GÉCZY 1966a, b, 1968; SUAN et al. 2016; JENKYNs et al. 1991; JENKYNs & CLAYTON 1986). Az integrált rétegtani keret forrásait ld. az 1. ábránál

kút profile, assigned to the lower Toarcian NJT5 nannozone, suggest the influence of the Pliensbachian–Toarcian boundary event (Fig. 5). Data from the black shale above the lower ore bed, up to ~18–19 m in the profile, show the lowest values and a fluctuating pattern. These features and the biostratigraphic assignment to the Falciferum and NJT6 zones indicate an interval corresponding to the *valley* phase in the carbon isotope stratigraphy (Fig. 5). Above the hinge point around ~18–19 m on the  $\delta^{13}\text{C}_{\text{org}}$  curve, a ~8–9 m interval that includes the upper ore bed and the overlying black shale can be fitted to the *rising limb* (Fig. 5). Thus, chemostratigraphic correlation of the Úrkút data suggests that oxygen depletion in the basin already started before the Jenkyns Event at the Pliensbachian–Toarcian (Pl–To) boundary and then, later on, prevailed during the Jenkyns Event. The formation of Ore bed 1 likely preceded the main phase of the Jenkyns Event, although additional analyses and higher resolution of  $\delta^{13}\text{C}_{\text{org}}$  data will be needed for a more accurate assessment and a reliable stratigraphic subdivision of the Úrkút sedimentary record. JENKYNs et al. (1991) presented a low-resolution  $\delta^{13}\text{C}_{\text{carb}}$  record from the condensed Tűzkövesárok section near Bakonycsérnye (west of the Bodajk–Mór Basin, Bakony Mts). These few data-points, however, show very positive values (~4–5‰), directly above the upper Pliensbachian limestones in the first ~0.5 m of the marly facies of the Toarcian Kisgeregse Fm. The presence of the Falciferum Zone together with the positive values correlates this interval with the upper *plateau*, which implies a ~2 Myr gap at this locality (Fig. 5). Published  $\delta^{13}\text{C}_{\text{carb}}$  data from the Gerecse Basin exist from three sections: the Tölgyhát quarry (MÜLLER et al. 2021), Kisgeregse (JENKYNs et al. 1991, MÜLLER et al. 2021), and Bányahegy (JENKYNs & CLAYTON 1986). Among these, the negative CIE is only detected at Tölgyhát, in the 10–30 cm black shale layer that can be correlated with the *valley* interval (Fig. 5). At Kisgeregse, a ~5 cm bed yielded ammonites of the Tenuicostatum Zone (GÉCZY 1985) and  $\delta^{13}\text{C}_{\text{carb}}$  value of 2.5‰; thus, this bed can be correlated with the *pre-plateau* above the Pl–To CIE (Fig. 5). Higher levels at Tölgyhát and Kisgeregse (the marly facies of the Kisgeregse Fm.) represent the latest phase of the Jenkyns Event, correlated with the upper *plateau* (Fig. 5). Thus, our correlation suggests a significant gap at Tölgyhát below and above the black shale, and in Kisgeregse above and below the Tenuicostatum Zone bed (Fig. 5). At the condensed Bányahegy section, the first ~20–30 cm of the lower Toarcian might be correlated with higher part of the *falling limb* and the overlying ~0.5 m with the upper *plateau* (Fig. 5), also suggesting that the interrupted sedimentation resumed during the late phase of the Jenkyns Event.

In the predominantly carbonate sequence of the Jurassic in the TRU condensed successions and gaps in the pelagic *ammonitico rosso*-type facies are not uncommon and are related to sub-basin-scale tectonic, sedimentary and bottom current changes (GALÁ CZ & VÖRÖS 1972). In several lower Toarcian successions in the TRU, especially in the Gerecse Basin, the occurrence of gaps, condensation, hardgrounds,

and the near-complete lack of the lower Toarcian Tenuicostatum Zone and probably also the lowermost Falciferum Zone appears to be systematic (KONDA 1970, JENKYNs et al. 1991, CRONAN et al. 1991, VÖRÖS & GALÁ CZ 1998, GALÁ CZ et al. 2008). This observation suggests that, besides local factors, changes in seawater chemistry related to the Jenkyns Event likely had, at least in part, a negative impact on the carbonate sedimentation in the TRU (MÜLLER et al. 2021). Since terrigenous influx was extremely reduced during the Early Jurassic in the TRU (VÖRÖS & GALÁ CZ 1998), global sea level rise and fluctuation during the Jenkyns Event (HALLAM 1997, PITTET et al. 2014, RUEBSAM et al. 2019) could also have played a role in the sedimentological expression of the event (MÜLLER et al. 2021).

### Record of the Jenkyns Event in the Mecsek Basin

Early Jurassic sedimentation in the Mecsek Basin was controlled by an active half-graben system resulting in a very high sedimentation rate due to sustained deepening of the basin and enhanced clastic input. The thickness of the Lower Jurassic strata increases southward, reaching ~1700 m (NÉMEDI VARGA 1995, 1998; CSÁSZÁR et al. 2013). The upper Rhaetian to lower Sinemurian Mecsek Coal Fm. consists of siliciclastic coal-bearing, terrestrial to coastal marine deposits (NAGY 1968). Later in the Sinemurian to Pliensbachian, a thick series of mixed siliciclastics and carbonates indicate rapid deepening from shallow marine (Zobákpusztá and Vasas Fm.) to deep marine (Hosszúhétény Fm.; Mecseknádasd Fm. (RAUCSIK 2012a, b) depositional environments. Monotonous deep marine hemipelagic marls with turbidite interbeds (Mecseknádasd Fm.) dominate the lower Toarcian succession of the Mecsek Basin (NÉMEDI VARGA 1998, RAUCSIK & MERÉNYI 2000, RAUCSIK 2012b). Within this succession, a distinctive ~13 m thick black shale unit was designated as the Rékavölgy Formation and is considered as a lithological expression of the Jenkyns Event (DULAI et al. 1992, VARGA et al. 2007, RAUCSIK 2012c). (Note that previously, the lower Toarcian part of the Mecseknádasd Fm., also including the Rékavölgy Fm., was assigned to the Óbánya Fm. (HETÉNYI 1966, NÉMEDI VARGA 1998).) The middle and upper Toarcian deposits constitute a thick series of rhythmically bedded hemipelagic calcareous marls (Komló Fm.) (RAUCSIK 1997, 2012d) (Fig. 4). Together, the Toarcian deposits can reach up to ~160 m in the Mecsek Mts. (HETÉNYI 1996).

The Rékavölgy Fm. crops out at only a few localities in the western Mecsek Mts. Some exposures exist at Cseresnyák in the vicinity of the town of Komló but the best outcrop where the entire succession can be best studied, including the under- and overlying strata, is situated in the Réka Valley, in a ravine opening to the north from the main valley (~2 km south of the village of Óbánya). PETERS (1862) was the first to report the occurrence of black shale in the Réka Valley and already recognised its similarity to the *Posido-*

*nienschiefer* in the SW German (Schwabian) Basin. Later, VADÁSZ (1935) published the first faunal list with identified ammonite taxa and gave a detailed description of the succession. In the subsurface, this unit is known to occur in a SW-NW striking belt under the thick Neogene basin fill of the Great Hungarian Plain, and it was penetrated as a potential source rock by numerous boreholes for hydrocarbon exploration (BADICS & VETŐ 2012).

In the Réka Valley, the lower Toarcian part of the Mecsek-nádasd Fm., directly underlying the black shale succession, comprises grey to brown spotted marls (commonly referred to elsewhere as “Allgäu beds” or “Fleckenmergel”) with up to ~60-cm-thick siliciclastic or carbonate turbidite intercalations. Bioturbation suggests fluctuating oxic to suboxic conditions during deposition. The Rékavölgy Fm. consists of dark grey, finely laminated, commonly micaceous and bituminous shales and paper shales with siliciclastic turbidite intercalations. This sedimentary facies is indicative of severely oxygen-depleted bottom conditions. Higher upsection, the spotted marl facies returns with gradually increasing carbonate content and less common turbidite intercalations, suggesting improving oxygenation. Petrographic and heavy mineral analyses of the Réka Valley succession pointed to metamorphic and felsic magmatic sources for the detrital component of the turbiditic beds (GALÁ CZ 1991; DULAI et al. 1992; VARGA et al. 2007, 2009; RAUCSIK & VARGA 2008a, b).

Following the discovery and early study of ammonites (PETERS 1862, VADÁSZ 1935), the assignment of this black shale to the Falciferum Zone was accepted (FÜLÖP 1971, HETÉNYI in FÜLÖP 1978). Subsequently, new findings confirmed the age of the black shale as Falciferum Zone on the basis of specimens of *Hildaites* spp. (Fig. 5) and suggested the presence of the Bifrons Zone in the overlying strata (GALÁ CZ 1991, DULAI et al. 1992). Recently, a review of the extensive and previously undocumented collection of Rudolf HETÉNYI from multiple localities and drill cores proved the existence of all standard NW European Toarcian ammonite chronozones in the Mecsek Mts (KOVÁ CS et al. 2023). This study not only added further support for the presence of Serpentinum Zone (equivalent of Falciferum Zone by various authors) but also suggested the possibility of its subdivision into the older Elegantum Subzone (with *Cleviceras exaratum*) and the younger Falciferum Subzone (with *Orthodactylites* sp., *Nodicoeloceras crassoides*, *Harpoceras serpentinum*, *H. cf. pseudoserpentinum*, *H. falciferum*, *Hildaites murleyi*, *H. serpentiniformis*, and *H. cf. subserpentinus*). Nevertheless, a detailed ammonite biostratigraphic study of the Réka Valley section is still needed. The first calcareous nannofossil studies from the Réka Valley established a broad correlation with the Tenuicosatum and Falciferum ammonite zones; however, it was found to be difficult to define a more precise age (BALDANZA et al. 1995, VARGA et al. 2009). In a later study, the lower Toarcian NJT5b nannozone (based on the co-occurrence of *Lotharingius sigillatus*, *Biscutum finchii* and *Crepidolithus impontus*) was identified in the uppermost ~3 m of the

spotted marl and the lower ~5 m of the black shale, NJ6 zone (with its base drawn at the first occurrence of *Carinolithus superbus*) for most of the upper part of the black shale, and NJ7 (marked by the first occurrence of *Discorhabdus striatus* and the last occurrence of *B. finchii*) for the uppermost ~1 m of the black shale and the lowermost ~5 m for the overlying spotted marl (Fig. 5) (MÜLLER et al. 2017).

Macrofauna is not abundant in the Réka Valley section. Although ammonites are moderately frequent finds, they are poorly preserved, mostly as flattened internal moulds. Their assemblage shows a NW European affinity (GALÁ CZ 1991, DULAI et al. 1992, KOVÁ CS et al. 2023). Fish scales and skeletal remains are common in the black shale, complete fish skeletons (e.g., *Leptolepis normandica*) are also known (DULAI et al. 1992, FÓZY & SZENTE 2014). A recent study of the bivalve assemblage found *Parainoceromya? dubia* as the most common taxon, accompanied by rare *Solemya voltzii*, *Liostrea hisingeri* and a few other species, whereas an apparent lack of *Bositra* (=“*Posidonia*”, “*Posidonomya*”) was noted (SZENTE 2015), despite earlier reports of its presence (VADÁ SZ 1935). The echinoid *Diademopsis? cf. crinifera* represents a unique find from the Rékavölgy Fm. (SZENTE 2015), whereas we found other echinoids and belemnites sporadically in the underlying spotted marl. Macroplant remains assigned to *Pagiophyllum? sp.* were encountered in the black shale (SZENTE 2015). Palynomorphs are abundant in the black shale in Réka Valley (BUCEFALO PALLIANI et al. 1997). A detailed palynological and palynofacies study described diverse phytoplankton assemblages from the Réka Valley and interpreted their successive changes as the response to the environmental changes during the Jenkyns Event (BARANYI et al. 2016). The authors distinguished five intervals based on palynomorph assemblages, of which Interval 3, which corresponds to the ~13 m black shale, is characterised by a dinoflagellate cyst “blackout” (profound reduction of dinoflagellate cyst relative abundance) and prasinophyte bloom, marking the most severe phase of the environmental crisis during the Jenkyns Event. Among the microfauna, diverse Late Pliensbachian and Early Toarcian ostracod assemblages were reported from Réka Valley (MONOSTORI 2008). Notably, the black shale is barren of ostracods and marks the disappearance of Healdidae and the rise of Cytheridae to dominance. In addition, unpublished studies hint at the utility of foraminifera fauna in characterising the Pliensbachian–Toarcian evolution of the Mecsek basin and the effects of the Jenkyns Event (GÖRÖG 2004).

Investigation of clay mineral assemblages of the Réka Valley succession revealed a change to higher kaolinite dominance in the black shale strata and no indication of diagenetic overprint. Thus, variation in the clay mineral composition suggests a sharp change to a more humid and warmer climate, with a very high water/rock ratio in the hinterland during weathering that coincided with the Jenkyns Event (RAUCSIK & MERÉNYI 2000, VARGA et al. 2007, RAUCSIK & VARGA 2008). Analysis of K<sub>2</sub>O/Al element ratio further confirmed episodes of extremely intense continental



weathering during the deposition of the black shale (MÜLLER et al. 2017). Notably, the black shale yielded very high TOC values up to ~15 wt%. Based on hydrogen and oxygen indices, the organic matter composition shifts from a mixed terrestrial-marine source in the underlying spotted marl to a predominantly marine source in the black shale. These observations and the high pyrite content suggest highly eutrophic conditions and anoxic bottom waters during deposition (DULAI et al. 1992, VARGA et al. 2007, RUEBSAM et al. 2018). The first low-resolution stable isotope geochemical study from the Réka Valley section (VARGA et al. 2007) obtained very negative  $\delta^{13}\text{C}_{\text{org}}$  and  $\delta^{13}\text{C}_{\text{carb}}$  values from the black shale that are typical for the valley of the negative CIE (Fig. 5) (RUEBSAM & AL-HUSSEINI 2020). However, the  $\delta^{13}\text{C}_{\text{carb}}$  and  $\delta^{18}\text{O}_{\text{carb}}$  record was considered diagenetically overprinted. Subsequently, two independent suites of high-resolution  $\delta^{13}\text{C}_{\text{org}}$  data were obtained, displaying congruent isotope curves with very negative values (~-27 to -33‰) (MÜLLER et al. 2017, RUEBSAM et al. 2018). The data revealed a stepped and fluctuating negative carbon isotope excursion, which is widely regarded as the hallmark of the Jenkyns Event. Correlation of the Réka Valley  $\delta^{13}\text{C}_{\text{org}}$  curve with an integrated stratigraphic framework suggests that the entire black shale spans the *valley* segment of the isotope reference curve, whereas the *falling limb* and the *rising limb* correspond to the underlying and overlying spotted marl, respectively (Fig. 5). A comparison with other high-resolution  $\delta^{13}\text{C}_{\text{org}}$  curves suggests an uninterrupted depositional regime and a complete record in the Réka Valley (MÜLLER et al. 2017). Cyclostratigraphic analyses on the basis of  $\delta^{13}\text{C}_{\text{org}}$ ,  $\text{CaCO}_3$  and  $\text{CH}_2$  FTIR provided alternative estimations for the duration of the negative CIE. Assuming Milankovitch control, estimations imply the duration of the CIE as 200 kyr, 350 kyr or 1 Myr, depending on the possible dominance of either precession, obliquity or short eccentricity forcing, respectively (MÜLLER et al. 2017). Results of organic geochemical investigations found evidence of the expansion of  $\text{H}_2\text{S}$ -rich waters into the photic zone, as suggested by the occurrence of the *Chlorobiaceae*-derived isorenieratane biomarker which is ascribed to intensified bacterial sulphate reduction (RUEBSAM et al. 2018). A positive nitrogen isotope anomaly in the black shale provides evidence of local perturbation of the nitrogen cycle as a result of intense bioavailable nitrogen uptake and denitrification (RUEBSAM et al. 2018). Additionally, molecular geochemical evidence of normal marine salinity was found using methylated chromanes, leading to a conclusion that oxygen-depleted conditions during the Jenkyns Event in the Mecsek Basin were not promoted by seawater stratification owing to freshwater inflow (RUEBSAM et al. 2018).

### Summary and conclusions

The Early Toarcian Jenkyns Event is one of the archetypal Mesozoic global change events, when profound climato-environmental perturbations triggered by intense

LIP volcanism led to significant changes in the depositional patterns in marine basins and a second-order mass extinction. Ocean deoxygenation promoted widespread black shale accumulation. Increased  $\text{CO}_2$  input into the ocean-atmosphere system altered seawater chemistry, affecting carbonate sedimentation. In Hungary, stratigraphic, paleontological, and geochemical expressions of the Jenkyns Event are well recorded and have a long history of study both in the basins of the Transdanubian Range Unit (TRU) (part of the southern /Adria/ Neotethys margin of the Neoethys) and in the Mecsek Basin (part of the NW /European/ Neotethys margin). In the SW part of TRU (Úrkút, Eplény) the sedimentary record of the manganeseiferous Úrkút Formation coincides with the main phase of the Jenkyns Event. The black shale deposition here is preceded by manganese carbonate accumulation which presumably occurred during the early phase of the event. In the central (Bakonycsernye) and NE part of TRU (Gerecse), deposition of pelagic marls of the Kisgerecse Formation occurred after a significant hiatus at the base of the succession. At these localities, the lowermost Toarcian is typically missing, and only the late phase of the Jenkyns Event is captured. In the Mecsek Basin, during the Early and early Middle Jurassic, siliciclastic-carbonate sedimentation took place with a high accumulation rate. The geochemical and litho- and biofacies characteristics of the ~13 m thick black shale of the Rékavölgy Fm. suggest the development of anoxic conditions in the main phase of the Jenkyns Event when euxinia might have reached the photic zone. Comparing the geological record of the Mecsek Basin and the TRU basins reveals that besides the sedimentation mode, the main difference was in the organic carbon accumulation. In the Mecsek Basin conditions were more favourable for organic matter preservation despite the higher sedimentation rate, albeit this is restricted to the main phase of the event. On the other hand, oxygen depletion may have started earlier in the Úrkút Basin of the TRU, with suboxic conditions prevailing during the early phase of the Jenkyns Event and anoxia probably occurring only during the main phase, resulting in moderate organic matter accumulation. Carbon isotope data of bulk organic carbon show the presence of the main negative CIE in the two stratigraphically most extended records, in the Réka Valley section and in the Úrkút succession. In addition, the strongly condensed development at Tölgyhát (Gerecse Basin) also captures the negative CIE in bulk carbonate. At all three localities, the negative CIE cooccurs within organic-rich facies. At Bakonycsernye and in most of the Gerecse successions carbon isotope chemostratigraphy reveals a major gap with a duration of up to ~2 Myr.

This review summarises our current knowledge of the sedimentary, geochemical, and fossil record of the Jenkyns Event in Hungary and highlights possibilities for future research to enhance our understanding of one of the prominent hyperthermal events in the Mesozoic.

## Acknowledgements

With this review article we pay tribute to the life-long achievements of András GALÁCZ and Attila VÖRÖS in furthering our knowledge of the Jurassic of Hungary. Their work and personality have been a tremendous source of inspiration and guided the research of successive generations of our Jurassic community in the last more than half a

century. Reviews by János HAAS and Adam TOMAŠOVÝCH helped improve the manuscript. Funding of this research from NKFIH OTKA Grant K135309 is acknowledged. This is HUN-REN-MTM-ELTE Paleo contribution No. 400. Tamás MÜLLER was supported by the New National Excellence Programme of the Ministry of Culture and Innovation, Hungary (ÚNKP-23-4-II-ELTE-918).

## References – Irodalom

- ABERHAN, M. & FÜRSICH, F. T. 2000: Mass origination versus mass extinction: the biological contribution to the Pliensbachian–Toarcian extinction event. – *Journal of the Geological Society* **157/1**, 55–60. <https://doi.org/10.1144/jgs.157.1.55>
- AL-SUWAIDI, A. H., RUHL, M., JENKYN, H. C., DAMBORENEA, S. E., MANCENIDO, M. O., CONDON, D. J., ANGELOZZI, G. N., KAMO, S. L., STORM, M., RICCARDI, A. C. & HESSELBO, S. P. 2022: New age constraints on the Lower Jurassic Pliensbachian–Toarcian Boundary at Chacay Melehue (Neuquén Basin, Argentina). – *Scientific Reports* **12/1**, 4975. <https://doi.org/10.1038/s41598-022-07886-x>
- BABINSZKI E., PIROS O., BUDAI T., GYALOG L., HALÁSZ A., KIRÁLY E., KOROKNAI B., LUKÁCS L. & M. TÓTH T. (szerk.) 2023: *Magyarország litosztratiográfiai egységeinek leírása I. Prekainozoos képződmények.* (Lithostratigraphic units of Hungary I. Pre-Cenozoic units.) – SZTFH, Budapest, 275 p. (In Hungarian)
- BADICS, B. & VETŐ, I. 2012: Source rocks and petroleum systems in the Hungarian part of the Pannonian Basin: The potential for shale gas and shale oil plays. – *Marine and Petroleum Geology* **31/1**, 53–69. <https://doi.org/10.1016/j.marpetgeo.2011.08.015>
- BAEZA-CARRATALÁ, J. F., JORAL, F. G., GOY, A. & TENT-MANCLÚS, J. E. 2018: Arab-Madagascan brachiopod dispersal along the North-Gondwana paleomargin towards the Western Tethys Ocean during the early Toarcian (Jurassic). – *Palaeogeography, Palaeoclimatology, Palaeoecology* **490**, 252–268. <https://doi.org/10.1016/j.palaeo.2017.11.004>
- BALDANZA, A., BUCEFALO PALLIANI, R. & MATTIOLI, E. 1995: Lower Jurassic calcareous nannofossils and dinoflagellate cysts of Hungary and their comparison with assemblages from Central Italy. – *Paleopelagos* **5**, 161–174.
- BARANYI, V., PÁLFY, J., GÖRÖG, Á., RIDING, J. B. & RAUCSIK, B. 2016: Multiphase response of palynomorphs to the Toarcian oceanic anoxic event (Early Jurassic) in the Réka Valley section, Hungary. – *Review of Palaeobotany and Palynology* **235**, 51–70. <https://doi.org/10.1016/j.revpalbo.2016.09.011>
- BÍRÓ, L. 2014: The stratigraphic re-evaluation of the drillings of the manganese ore mining at Úrkút. – *Földtani Közlöny* **144/1**, 3–14. (In Hungarian with English abstract)
- BÍRÓ, L. & PÁL-MOLNÁR, E. 2015: Trace and Rare Earth Element geochemistry of the primary manganese ore from Bakony (Hungary). – *Földtani Közlöny* **145/2**, 119–125. (In Hungarian with English abstract)
- BÍRÓ, L., POLGÁRI, M., M. TÓTH, T., VIGH, T., KÁVÁSI, N. & SAHOO, S. K. 2015: Terrestrial radioisotopes as paleoenvironmental proxies in sedimentary formations. – *Journal of Radioanalytical and Nuclear Chemistry* **306**, 289–293. <https://doi.org/10.1007/s10967-014-3861-z>
- BÖCKH, J. 1874: Die geologischen Verhältnisse des südlichen Theiles des Bakony, II. – *Mittheilungen aus dem Jahrbuche der königlichen-ungarischen geologischen Anstalt* **3/1**, 1–180.
- BODIN, S., FANTASIA, A., KRENCKER, F. N., NEBSBJERG, B., CHRISTIANSEN, L. & ANDRIEU, S. 2023: More gaps than record! A new look at the Pliensbachian/Toarcian boundary event guided by coupled chemo-sequence stratigraphy. – *Palaeogeography, Palaeoclimatology, Palaeoecology* **610**, 111344. <https://doi.org/10.1016/j.palaeo.2022.111344>
- BOULILA, S. & HINNOV, L. A. 2017: A review of tempo and scale of the early Jurassic Toarcian OAE: implications for carbon cycle and sea level variations. – *Newsletters on Stratigraphy* **50/4**, 363–389. <https://doi.org/10.1127/nos/2017/0374>
- BRAME, H. M. R., MARTINDALE, R. C., ETTINGER, N. P., DEBELJAK, I., VASSEUR, R., LATHUILIÈRE, B., KABIRI, L. & BODIN, S. 2019: Stratigraphic distribution and paleoecological significance of Early Jurassic (Pliensbachian–Toarcian) lithotid-coral reefal deposits from the Central High Atlas of Morocco. – *Palaeogeography, Palaeoclimatology, Palaeoecology* **514**, 813–837. <https://doi.org/10.1016/j.palaeo.2018.09.001>
- BUCEFALO PALLIANI, R. B., RIDING, J. B. & TORRICELLI, S. 1997: The dinoflagellate cyst *Luehndea* Morgenroth, 1970, emend. from the upper Pliensbachian (Lower Jurassic) of Hungary. – *Review of Palaeobotany and Palynology* **96/1–2**, 113–120. [https://doi.org/10.1016/S0034-6667\(96\)00021-8](https://doi.org/10.1016/S0034-6667(96)00021-8)
- BUCEFALO PALLIANI, R. B., MATTIOLI, E. & RIDING, J. B. 2002: The response of marine phytoplankton and sedimentary organic matter to the early Toarcian (Lower Jurassic) oceanic anoxic event in northern England. – *Marine Micropaleontology* **46/3–4**, 223–245. [https://doi.org/10.1016/S0377-8398\(02\)00064-6](https://doi.org/10.1016/S0377-8398(02)00064-6)
- CARUTHERS, A. H., SMITH, P. L. & GRÖCKE, D. R. 2014: The Pliensbachian–Toarcian (Early Jurassic) extinction: a North American perspective. – *Geological Society of America Special Papers* **505**, 225–243. [https://doi.org/10.1130/2014.2505\(11\)](https://doi.org/10.1130/2014.2505(11))
- CASELLATO, C. E. & ERBA, E. 2015: Calcareous nannofossil biostratigraphy and paleoceanography of the Toarcian Oceanic Anoxic Event at Colle di Sogno (Southern Alps, Northern Italy). – *Rivista Italiana di Paleontologia e Stratigrafia* **121/3**, 297–327.
- CASWELL, B. A., COE, A. L. & COHEN, A. S. 2009: New range data for marine invertebrate species across the early Toarcian (Early Jurassic) mass extinction. – *Journal of the Geological Society* **166/5**, 859–872. <https://doi.org/10.1144/0016-76492008-0831>

- COHEN, A. S., COE, A. L., HARDING, S. M. & SCHWARK, L. 2004: Osmium isotope evidence for the regulation of atmospheric CO<sub>2</sub> by continental weathering. – *Geology* **32/2**, 157–160. <https://doi.org/10.1130/G20158.1>
- COHEN, A. S., COE, A. L. & KEMP, D. B. 2007: The Late Palaeocene–Early Eocene and Toarcian (Early Jurassic) carbon isotope excursions: a comparison of their time scales, associated environmental changes, causes and consequences. – *Journal of the Geological Society* **164/6**, 1093–1108. <https://doi.org/10.1144/0016-76492006-123>
- CRONAN, D. S., GALÁ CZ, A., MINDSZENTY, A., MOORBY, S. A. & POLGÁRI, M. 1991: Tethyan ferromanganese oxide deposits from Jurassic rocks in Hungary. – *Journal of the Geological Society* **148/4**, 655–668. <https://doi.org/10.1144/gsjgs.148.4.0655>
- CSÁSZÁR, G., GALÁ CZ, A. & VÖRÖS, A. 1998: Jurassic of the Gerecse Mountains, Hungary: facies and Alpine analogies. – *Földtani Közlöny* **128/2–3**, 397–435. (In Hungarian with English abstract)
- CSÁSZÁR, G., SZINGER, B. & PIROS, O. 2013: From continental platform towards rifting of the Tisza Unit in the Late Triassic to Early Cretaceous. – *Geologica Carpathica* **64/4**, 279–290. <https://doi.org/10.2478/geoca-2013-0020>
- CSEH NÉMETH J. 1966: A mangánérc. (The manganese ore). – In: JANTSKY B. (szerk.), *Ásványtelepeink földtana* (Geology of ore deposits). Budapest: Műszaki Könyvkiadó, 120–142. (In Hungarian)
- CSEH NÉMETH, J. 1967: Ein Vergleich der Manganerzlagertstätten von Úrkút und Eplény. – *Földtani Közlöny* **97**, 29–38. (In Hungarian with German abstract)
- CSONTOS, L. & VÖRÖS, A. 2004: Mesozoic plate tectonic reconstruction of the Carpathian region. – *Palaeogeography, Palaeoclimatology, Palaeoecology* **210/1**, 1–56. <https://doi.org/10.1016/j.palaeo.2004.02.033>
- DANISE, S., TWITCHETT, R. J., LITTLE, C. T. & CLEMENCE, M. E. 2013: The impact of global warming and anoxia on marine benthic community dynamics: an example from the Toarcian (Early Jurassic). – *PLoS One* **8/2**, e56255. <https://doi.org/10.1371/journal.pone.0056255>
- DERA, G. & DONNADIEU, Y. 2012: Modeling evidences for global warming, Arctic seawater freshening, and sluggish oceanic circulation during the Early Toarcian anoxic event. – *Paleoceanography* **27/2**, PA2211. <https://doi.org/10.1029/2012PA002283>
- DERA, G., NEIGE, P., DOMMERGUES, J. L., FARA, E., LAFFONT, R. & PELLENARD, P. 2010: High-resolution dynamics of Early Jurassic marine extinctions: the case of Pliensbachian–Toarcian ammonites (Cephalopoda). – *Journal of the Geological Society*, **167/1**, 21–33. <https://doi.org/10.1144/0016-76492009-068>
- DRUBINA-SZABÓ, M. 1959: Manganese deposits of Hungary. – *Economic Geology* **54**, 1078–1093. <https://doi.org/10.2113/gsecongeo.54.6.1078>
- DRUBINA-SZABÓ, M. 1961: The Liassic manganese deposits of the Bakony Mountains. – *A Magyar Földtani Intézet Évkönyve* **49/4**, 951–957.
- DULAI A., SUBA Zs. & SZARKA A. 1992: Toarci (alsójúra) szervesanyagdús feketepala a mecseki Réka-völgyben. – *Földtani Közlöny* **122/1**, 67–87.
- DUNAI M. 2012: *Temnodontosaurus trigonodon* lelet a gerecsei alsó jurából. (*Temnodontosaurus trigonodon* find from the Lower Jurassic in Gerecse). – 15. Magyar Őslénytani Vándorgyűlés. – Program, előadáskivonatok, kirándulásvezető, Uzsa, p. 11. (In Hungarian)
- EMMANUEL, L., RENARD, M., CUBAYNES, R., DE RAFELIS, M., HERMOSO, M., LECALLONNEC, L., LE SOLLEUZ, A. & REY, J. 2006: The “Schistes Carton” of Quercy (Tarn, France): a lithological signature of a methane hydrate dissociation event in the early Toarcian. Implications for correlations between Boreal and Tethyan realms. – *Bulletin de la Société géologique de France* **177/5**, 237–247. <https://doi.org/10.2113/gssgfbull.177.5.237>
- ERBA, E., CAVALHEIRO, L., DICKSON, A. J., FAUCHER, G., GAMBACORTA, G., JENKYN, H. C. & WAGNER, T. 2022: Carbon-and oxygen-isotope signature of the Toarcian Oceanic Anoxic Event: insights from two Tethyan pelagic sequences (Gajum and Sogno Cores–Lombardy Basin, northern Italy). – *Newsletters on Stratigraphy* **55/4**, 451–477. <https://doi.org/10.1127/nos/2022/0690>
- ETTINGER, N. P., LARSON, T. E., KERANS, C., THIBODEAU, A. M., HATTORI, K. E., KACUR, S. M. & MARTINDALE, R. C. 2021: Ocean acidification and photic-zone anoxia at the Toarcian Oceanic Anoxic Event: Insights from the Adriatic Carbonate Platform. – *Sedimentology* **68/1**, 63–107. <https://doi.org/10.1111/sed.12786>
- FANTASIA, A., ADATTE, T., SPANGENBERG, J. E., FONT, E., DUARTE, L. V. & FÖLLMI, K. B. 2019: Global versus local processes during the Pliensbachian–Toarcian transition at the Peniche GSSP, Portugal: a multi-proxy record. – *Earth-Science Reviews* **198**, 102932. <https://doi.org/10.1016/j.earscirev.2019.102932>
- FERREIRA, J., MATTIOLI, E., SUCHÉRAS-MARX, B., GIRAUD, F., DUARTE, L. V., PITTET, B., SUAN, G., HASSLER, A. & SPANGENBERG, J. E. 2019: Western Tethys early and Middle Jurassic calcareous nannofossil biostratigraphy. – *Earth-Science Reviews* **197**, 102908. <https://doi.org/10.1016/j.earscirev.2019.102908>
- FÓZY, I. & SZENTE, I. 2014: *Fossils of the Carpathian Region*. – Indiana University Press, Bloomington, 556 p.
- FÜLÖP, J. 1971: Les formations jurassiques de la Hongrie. – *Annales Instituti Geologici Publici Hungarici* **54/2**, 31–45.
- FÜLÖP, J. (Ed.) 1978: *Hongrie* – Lexique Stratigraphique International, Europe fascicule. 9. CNRS Paris, 666 p.
- GALÁ CZ, A. 1988: Tectonically controlled sedimentation in the Jurassic of the Bakony Mountains (Transdanubian Central Range), Hungary. – *Acta Geologica Hungarica* **31/3–4**, 313–328.
- GALÁ CZ, A. 1991: *A Mecsek-hegységi toarci feketepala őslénytani vizsgálata*. (Paleontological investigation of the Toarcian black shale from the Mecsek Mts.) – Manuscript, ELTE Department of Paleontology, 1–32. (In Hungarian)
- GALÁ CZ A. & VÖRÖS A. 1972: A bakony-hegységi jura fejlődéstörténeti vázlata a főbb üledékföldtani jelenségek kiértékelése alapján. – *Földtani Közlöny* **102**, 122–135
- GALÁ CZ, A., GÉ CZY, B. & MONOSTORI, M. 2008: Csernye revisited: New ammonite finds and ostracods from the Lower Jurassic Pliensbachian/Toarcian boundary beds in Bakonycsernye, Transdanubian Hungary. – *Geologica Pannonica* **36**, 187–225.
- GALÁ CZ, A., CSÁSZÁR, G., GÉ CZY, B. & KOVÁ CS, Z. 2010: Ammonite stratigraphy of a Toarcian (Lower Jurassic) section on Nagy-Pisznice Hill (Gerecse Mts, Hungary). – *Central European Geology* **53/4**, 311–342. <https://doi.org/10.1556/CEuGeol.53.2010.4.1>
- GALÁ CZ, A., CSÁSZÁR, G., GÉ CZY, B. & KOVÁ CS, Z. 2012: The Toarcian ammonite stratigraphy of the so-called ‘Crocodile’ section on the Nagy-Pisznice Hill in the Gerecse Mountains (North-west Hungary). – *Földtani Közlöny* **142/1**, 21–32. (In Hungarian with English abstract)



- GAMBACORTA, G., CAVALHEIRO, L., BRUMSACK, H. J., DICKSON, A. J., JENKYN, H. C., SCHNETGER, B., WAGNER, T. & ERBA, E. 2023a: Suboxic conditions prevailed during the Toarcian Oceanic Anoxic Event in the Alpine-Mediterranean Tethys: The Sogno Core pelagic record (Lombardy Basin, northern Italy). – *Global and Planetary Change* **223**, 104089. <https://doi.org/10.1016/j.jglplacha.2023.104089>
- GAMBACORTA, G., BRUMSACK, H. J., JENKYN, H. C. & ERBA, E. 2023b: The early Toarcian Oceanic Anoxic Event (Jenkyns Event) in the Alpine-Mediterranean Tethys, north African margin, and north European epicontinental seaway. – *Earth-Science Reviews* 104636. <https://doi.org/10.1016/j.earscirev.2023.104636>
- GARCÍA JORAL, F., GÓMEZ, J. J. & GOY, A. 2011: Mass extinction and recovery of the Early Toarcian (Early Jurassic) brachiopods linked to climate change in northern and central Spain. – *Palaeogeography, Palaeoclimatology, Palaeoecology* **302/3–4**, 367–380. <https://doi.org/10.1016/j.palaeo.2011.01.023>
- GÉCZY, B. 1966a: Upper Liassic ammonites from Úrkút, Bakony Mountains, Transdanubia, Hungary. – *Annales Universitatis Scientiarum Budapestinensis de Rolando Eötvös nominatae, Sectio Geologica* **10**, 116–160.
- GÉCZY, B. 1966b: Upper Liassic Dactylioceratids of Úrkút. – *Acta Geologica Academiae Scientiarum Hungaricae* **10**, 427–443.
- GÉCZY, B. 1966c: Ammonoides Jurassiques de Csernye, Montagne Bakony, Hongrie, Part I. (Hammatoceratidae) – *Geologica Hungarica, Series Palaeontologica* **34**, 1–275
- GÉCZY, B. 1967: Ammonoides jurassiques de Csernye, Montagne Bakony, Hongrie. Part II. (excl. Hammatoceratidae). – *Geologica Hungarica, Series Palaeontologica* **35**, 1–413.
- GÉCZY, B. 1968: Ammonoides du Lias supérieur d'Úrkút – *Földtani Közlöny* **98**, 218–226. (In Hungarian with French abstract)
- GÉCZY, B. 1971: Ammonite faunae from the lower Jurassic standard profile at Lókút, Bakony Mountains, Hungary. – *Annales Universitatis Scientiarum Budapestinensis de Rolando Eötvös nominatae, Sectio Geologica* **15**, 47–76.
- GÉCZY, B. 1973: Plate tectonics and paleogeography in the East-Mediterranean Mesozoic. – *Acta Geologica Hungarica* **17**, 21–428.
- GÉCZY, B. 1984: Provincialism of Jurassic ammonites, examples from Hungarian faunas. – *Acta Geologica Hungarica* **27**, 379–389.
- GÉCZY, B. 1985: Toarcian ammonite zones in the Gerecse Mountains (Hungary). – *Földtani Közlöny* **115**, 363–368. (In Hungarian with English and Russian abstract)
- GÉCZY, B. & SZENTE, I. 2006: Middle Toarcian Ammonitina from the Gerecse Mts, Hungary. – *Acta Geologica Hungarica* **49/3**, 223–252. <https://doi.org/10.1556/AGeol.49.2006.3.3>
- GILL, B. C., LYONS, T. W. & JENKYN, H. C. 2011: A global perturbation to the sulfur cycle during the Toarcian Oceanic Anoxic Event. – *Earth and Planetary Science Letters* **312/3–4**, 484–496. <https://doi.org/10.1016/j.epsl.2011.10.030>
- GÖRÖG Á. 2004: A mecseki liász foraminiferák biosztratigráfiai, palaeoökológiai és ösföldrajzi vizsgálata. (Lower Jurassic foraminifers from the Mecsek Mts, Hungary; biostratigraphy, palaeoecology and palaeobiogeography.) – Final report of research project T 025868, Hungarian Scientific Research Fund. (In Hungarian)
- GÖRÖG, Á. & ZSIBORÁS, G. 2020: Foraminiferal Faunal Changes in the Upper Pliensbachian–Toarcian Ammonitico Rosso Sections (Bakonycsernye, Hungary). – *Journal of Foraminiferal Research* **50/4**, 342–372. <https://doi.org/10.2113/gsjfr.50.4.342>
- GRASSELLY, G. & CSEH NÉMETH, J. 1961: Data on the geology and mineralogy of the manganese ore deposit of Úrkút I. – *Acta Mineralogica-Petrographica* **14**, 3–25.
- GRASSELLY, Gy. & PANTÓ, Gy. 1988: Rare earth elements in the manganese deposit of Úrkút (Bakony Mountains, Hungary). – *Ore Geology Reviews* **4/1–2**, 115–124. [https://doi.org/10.1016/0169-1368\(88\)90007-8](https://doi.org/10.1016/0169-1368(88)90007-8)
- GRASSELLY, G., SZABÓ, Z., BÁRDOSSY, G. & CSEH NÉMETH, J. 1969: Data on the geology and mineralogy of the Eplény manganese ore deposit. – *Acta Mineralogica-Petrographica* **29/1**, 15–43.
- GREGUSS, P. 1974: A new representative of coniferae from the Jurassic manganese ore mine of Eplény. – *A Magyar Állami Földtani Intézet Évi Jelentése az 1972. évről*, 167–187. (In Hungarian with English abstract)
- HAAS, J. 1995: Upper Triassic platform carbonates in the Northern Bakony Mts. – *Földtani Közlöny* **125**, 27–64
- HAAS, J. 2002: Origin and evolution of Late Triassic platform carbonates in the Transdanubian Range (Hungary). – *Geologica Carpathica* **53**, 159–178
- HAAS, J. 2004: Characteristics of peritidal facies and evidences for subaerial exposures in Dachstein-type cyclic platform carbonates in the Transdanubian Range, Hungary. – *Facies* **50**, 263–286. <https://doi.org/10.1007/s10347-004-0021-x>
- HAAS, J. 2012: Influence of global, regional, and local factors on the genesis of the Jurassic manganese ore formation in the Transdanubian Range, Hungary. – *Ore Geology Reviews* **47**, 77–86. <https://doi.org/10.1016/j.oregeorev.2011.08.006>
- HAAS, J. & BUDAI, T. 1995: Upper Permian-Triassic facies zones in the Transdanubian Range. – *Rivista Italiana di Paleontologia e Stratigrafia* **101**, 249–266.
- HAAS, J. & PÉRÓ, Cs. 2004: Mesozoic evolution of the Tisza Mega-unit. – *International Journal of Earth Sciences* **93**, 297–313. <https://doi.org/10.1007/s00531-004-0384-9>
- HAAS, J., GÖTZ, A. E. & PÁLFY, J. 2010: Late Triassic to Early Jurassic palaeogeography and eustatic history in the NW Tethyan realm: New insights from sedimentary and organic facies of the Csővár Basin (Hungary). – *Palaeogeography, Palaeoclimatology, Palaeoecology* **291/3–4**, 456–468. <https://doi.org/10.1016/j.palaeo.2010.03.014>
- HALLAM, A. 1967: An environmental study of the upper Domerian and lower Toarcian in Great Britain. – *Philosophical Transactions of the Royal Society of London. Series B* **252/778**, 393–445. <https://doi.org/10.1098/rstb.1967.0028>
- HALLAM, A. 1987: Radiations and extinctions in relation to environmental change in the marine Lower Jurassic of northwest Europe. – *Paleobiology* **13/2**, 152–168. <https://doi.org/10.1017/S0094837300008708>
- HALLAM, A. 1997: Estimates of the amount and rate of sea-level change across the Rhaetian–Hettangian and Pliensbachian–Toarcian boundaries (latest Triassic to early Jurassic). – *Journal of the Geological Society* **154/5**, 773–779. <https://doi.org/10.1144/gsjgs.154.5.0773>
- HARRIES, P. J. & LITTLE, C. T. 1999: The early Toarcian (Early Jurassic) and the Cenomanian–Turonian (Late Cretaceous) mass

- extinctions: similarities and contrasts. – *Palaeogeography, Palaeoclimatology, Palaeoecology* **154/1–2**, 39–66.  
[https://doi.org/10.1016/S0031-0182\(99\)00086-3](https://doi.org/10.1016/S0031-0182(99)00086-3)
- HÄUSLER, H., PLAŠIENKA, D. & POLÁK, M. 1993: Comparison of Mesozoic successions in the Central Eastern Alps and the Central Western Carpathians. – *Jahrbuch der Geologischen Bundesanstalt* **136**, 715–739.
- HEIMDAL, T. H., GODDÉRIIS, Y., JONES, M. T. & SVENSEN, H. H. 2021: Assessing the importance of thermogenic degassing from the Karoo Large Igneous Province (LIP) in driving Toarcian carbon cycle perturbations. – *Nature Communications* **12/1**, 6221.  
<https://doi.org/10.1038/s41467-021-26467-6>
- HERMOSO, M., MINOLETTI, F. & PELLENARD, P. 2013: Black shale deposition during Toarcian super-greenhouse driven by sea level. – *Climate of the Past* **9/6**, 2703–2712. <https://doi.org/10.5194/cp-9-2703-2013>
- HESSELBO, S. P. & PIENKOWSKI, G. 2011: Stepwise atmospheric carbon-isotope excursion during the Toarcian oceanic anoxic event (Early Jurassic, Polish Basin). – *Earth and Planetary Science Letters* **301/1–2**, 365–372. <https://doi.org/10.1016/j.epsl.2010.11.021>
- HESSELBO, S. P., GRÖCKE, D. R., JENKYN, H. C., BJERRUM, C. J., FARRIMOND, P., MORGANS BELL, H. S. & GREEN, O. R. 2000: Massive dissociation of gas hydrate during a Jurassic oceanic anoxic event. – *Nature* **406/6794**, 392–395. <https://doi.org/10.1038/35019044>
- HESSELBO, S. P., JENKYN, H. C., DUARTE, L. V. & OLIVEIRA, L. C. 2007: Carbon-isotope record of the Early Jurassic (Toarcian) Oceanic Anoxic Event from fossil wood and marine carbonate (Lusitanian Basin, Portugal). – *Earth and Planetary Science Letters* **253/3–4**, 455–470. <https://doi.org/10.1016/j.epsl.2006.11.009>
- HETÉNYI R. 1966: A mecseki középsőliász tagolása. (Subdivision of the middle Liassic of the Mecsek Mts.) – *A Magyar Állami Földtani Intézet Évi Jelentése, 1964*, 23–29. (In Hungarian)
- HETÉNYI R. 1996: Óbányai Aleurolit Formáció. (Óbánya Siltstone Formation.) – In GYALOG L. (szerk.) *A földtani térképek jelkulcsa és a rétegtani egységek rövid leírása. (Legend to geological maps and brief description of stratigraphic units.) A Magyar Állami Földtani Intézet alkalmi kiadványa* **187**, Budapest, p. 112. (In Hungarian)
- JENKYN, H. C. 1988: The early Toarcian (Jurassic) anoxic event: stratigraphic, sedimentary, and geochemical evidence. – *American Journal of Science* **288**, 101–151. <https://doi.org/10.2475/ajs.288.2.101>
- JENKYN, H. C. 1999: Mesozoic anoxic events and palaeoclimate. – *Zentralblatt für Geologie und Paläontologie* **1997/7–9**, 943–949.
- JENKYN, H. C. 2010: Geochemistry of oceanic anoxic events. – *Geochemistry, Geophysics, Geosystems* **11/3**, Q03004.  
<https://doi.org/10.1029/2009GC002788>
- JENKYN, H. C. & CLAYTON, C. J. 1986: Black shales and carbon isotopes in pelagic sediments from the Tethyan Lower Jurassic. – *Sedimentology* **33/1**, 87–106. <https://doi.org/10.1111/j.1365-3091.1986.tb00746.x>
- JENKYN, H. C. & CLAYTON, C. J. 1997: Lower Jurassic epicontinental carbonates and mudstones from England and Wales: chemostratigraphic signals and the early Toarcian anoxic event. – *Sedimentology* **44/4**, 687–706.  
<https://doi.org/10.1046/j.1365-3091.1997.d01-43.x>
- JENKYN, H. C., GÉCZY, B. & MARSHALL, J. D. 1991: Jurassic manganese carbonates of central Europe and the early Toarcian anoxic event. – *The Journal of Geology* **99/2**, 137–149. <https://doi.org/10.1086/629481>
- KEDVES, M. 1990: Palynological studies on manganese ore layers in Úrkút (Transdanubia), Hungary. – *Ore Geology Reviews* **5/5–6**, 491–507. [https://doi.org/10.1016/0169-1368\(90\)90049-S](https://doi.org/10.1016/0169-1368(90)90049-S)
- KEMP, D. B., COE, A. L., COHEN, A. S. & SCHWARK, L. 2005: Astronomical pacing of methane release in the Early Jurassic period. – *Nature* **437**, 396–399. <https://doi.org/10.1038/nature04037>
- KEMP, D. B., SELBY, D. & IZUMI, K. 2020: Direct coupling between carbon release and weathering during the Toarcian oceanic anoxic event. – *Geology* **48/10**, 976–980. <https://doi.org/10.1130/G47509.1>
- KEMP, D. B., CHEN, W., CHO, T., ALGEO, T. J., SHEN, J. & IKEDA, M. 2022a: Deep-ocean anoxia across the Pliensbachian–Toarcian boundary and the Toarcian Oceanic Anoxic Event in the Panthalassic Ocean. – *Global and Planetary Change* **212**, 103782. <https://doi.org/10.1016/j.gloplacha.2022.103782>
- KEMP, D. B., SUAN, G., FANTASIA, A., JIN, S. & CHEN, W. 2022b: Global organic carbon burial during the Toarcian oceanic anoxic event: Patterns and controls. – *Earth-Science Reviews* **231**, 104086. <https://doi.org/10.1016/j.earscirev.2022.104086>
- KNAUER J. 2012a: Kisháti Mészke Formáció. (Kishát Limestone Formation.) – In FÖZY I. (szerk.): *Magyarország litosztratigráfiai alapegységei. Jura* (Lithostratigraphic Units of Hungary, Jurassic). Hungarian Geological Society, Budapest, 47–50. (In Hungarian)
- KNAUER J. 2012b: Tűzkövesárki Mészke Formáció. (Tűzkövesár Limestone Formation.) – In FÖZY I. (szerk.): *Magyarország litosztratigráfiai alapegységei. Jura* (Lithostratigraphic Units of Hungary, Jurassic). Hungarian Geological Society, Budapest, 44–46. (In Hungarian)
- KNAUER J. 2012c: Kisgerecsei Márga Formáció. (Kisgerecse Marl Formation.) – In FÖZY I. (szerk.) 2012: *Magyarország litosztratigráfiai alapegységei. Jura* (Lithostratigraphic Units of Hungary, Jurassic). Hungarian Geological Society, Budapest, 62–64. (In Hungarian)
- KONDA, J. 1970: Lithologische und Fazies-Untersuchung der Jura-Ablagerungen des Bakony-Gebirges. – *Magyar Állami Földtani Intézet Évkönyve* **50/2**, 161–260.
- KONDA J. 1988: *Gerecse, Lábatlan, Tölgyhát kőfejtő* (Tölgyhát quarry, Lábatlan, Gerecse). – Magyar Állami Földtani Intézet (Hungarian Geological Institute), Magyarország geológiai alapszelvényei (Geological Reference Sections of Hungary), 4 p.
- KOVÁCS, Z. 2010: Paroniceratidae (Ammonitina) of the Toarcian from the Gerecse Mts (NE Transdanubian Range, Hungary). – *Földtani Közlöny* **140/2**, 119–134.
- KOVÁCS, Z. 2012: Lower Toarcian Ammonitida fauna and biostratigraphy of the Gerecse Mountains (Hungary). – *Fragmenta Palaeontologica Hungarica* **29**, 1–48.
- KOVÁCS, Z. 2014: Phymatoceratidae (Ammonitina) fauna from the Lower Jurassic of the Gerecse Mts (Hungary). – *Földtani Közlöny* **144/1**, 15–36.
- KOVÁCS, Z., DUNAI, M. & EVANICS, Z. 2020: Toarcian (Jurassic) Ammonitina fauna and stratigraphy from Bakonycsérnye (Hungary). – *Revue de Paléobiologie* **39/1**, 141–181.
- KOVÁCS, Z., HORVÁTH-KOSTKA, Zs., MÜLLER, T. & PÁLFY, J. 2023: Chronostratigraphic overview of the Toarcian (Early Jurassic)

- ammonite fauna from the Mecsek Mountains (Hungary). – *Geologica Carpathica* **74/3**, 211–232.  
<https://doi.org/10.31577/GeolCarp.2023.14>
- KRENCKER, F. N., FANTASIA, A., DANISCH, J., MARTINDALE, R., KABIRI, L., EL OUALI, M. & BODIN, S. 2020: Two-phased collapse of the shallow-water carbonate factory during the late Pliensbachian–Toarcian driven by changing climate and enhanced continental weathering in the Northwestern Gondwana Margin. – *Earth-Science Reviews* **208**, 103254.  
<https://doi.org/10.1016/j.earscirev.2020.103254>
- LANTOS, Z., VETŐ, I., FÖLDVÁRI, M. & KOVÁCS-PÁLFFY, P. 2003: On the role of remote magmatic source and intrabasinal redeposition in the genesis of the Toarcian Úrkút Manganese ore, Hungary. – *Acta Geologica Hungarica* **46/4**, 321–340.  
<https://doi.org/10.1556/AGeol.46.2003.4.1>
- LESKÓ, M. Z., PAPP, R. Z., TOPA, B. A., KRISTÁLY, F., VIGH, T. & ZAJZON, N. 2019: Smectite appearance in the footwall of the Úrkút manganese ore deposit, Bakony Mts., Hungary. – *Central European Geology* **62/1**, 100–118. <https://doi.org/10.1556/24.62.2019.02>
- LITTLE, C. T. & BENTON, M. J. 1995: Early Jurassic mass extinction: a global long-term event. – *Geology* **23/6**, 495–498.  
[https://doi.org/10.1130/0091-7613\(1995\)023<0495:EJMEAG>2.3.CO;2](https://doi.org/10.1130/0091-7613(1995)023<0495:EJMEAG>2.3.CO;2)
- MACCHIONI, F. & CECCA, F. 2002: Biodiversity and biogeography of middle–late Liassic ammonoids: implications for the early Toarcian mass extinction. – *Geobios* **35**, 165–175. [https://doi.org/10.1016/S0016-6995\(02\)00057-8](https://doi.org/10.1016/S0016-6995(02)00057-8)
- MATTIOLI, E., PITTET, B., PALLIANI, R., RÖHL, H. J., SCHMID-RÖHL, A. & MORETTINI, E. 2004: Phytoplankton evidence for the timing and correlation of palaeoceanographical changes during the early Toarcian oceanic anoxic event (Early Jurassic). – *Journal of the Geological Society* **161/4**, 685–693. <https://doi.org/10.1144/0016-764903-074>
- MATTIOLI, E., PITTET, B., SUAN, G. & MAILLIOT, S. 2008: Calcareous nannoplankton changes across the early Toarcian oceanic anoxic event in the western Tethys. – *Paleoceanography* **23/3**, PA3208. <https://doi.org/10.1029/2007PA001435>
- MATTIOLI, E., PITTET, B., PETITPIERRE, L. & MAILLIOT, S. 2009: Dramatic decrease of pelagic carbonate production by nannoplankton across the Early Toarcian anoxic event (T-OAE). – *Global and Planetary Change* **65/3–4**, 134–145.  
<https://doi.org/10.1016/j.gloplacha.2008.10.018>
- MARTHUR, J. M. 2019: Early Toarcian black shales: a response to an oceanic anoxic event or anoxia in marginal basins? – *Chemical Geology* **522**, 71–83. <https://doi.org/10.1016/j.chemgeo.2019.05.028>
- MCELWAIN, J. C., WADE-MURPHY, J. & HESSELBO, S. P. 2005: Changes in carbon dioxide during an oceanic anoxic event linked to intrusion into Gondwana coals. – *Nature* **435/7041**, 479–482. <https://doi.org/10.1038/nature03618>
- MOLNÁR, Z., POLGÁRI, M., HEIN, J. R., JÓZSA, S., FEKETE, J., GYOLLAI, I., FINTOR, K., BÍRÓ, L., SZABÓ, M., RAPI, S., FORGÓ, P. & VIGH, T. 2017: Fe-Mn oxide indications in the feeder and mound zone of the Jurassic Mn-carbonate ore deposit, Úrkút, Hungary. – *Ore Geology Reviews* **86**, 839–855. <https://doi.org/10.1016/j.oregeorev.2016.11.005>
- MONOSTORI, M. 2008: Comparative study of the Pliensbachian and Toarcian ostracods in the Gerecse and Mecsek Mountains, Hungary. – *Hantkeniana* **6**, 17–31.
- MONTERO-SERRANO, J. C., FÖLLMI, K. B., ADATTE, T., SPANGENBERG, J. E., TRIBOVILLARD, N., FANTASIA, A. & SUAN, G. 2015: Continental weathering and redox conditions during the early Toarcian Oceanic Anoxic Event in the northwestern Tethys: Insight from the Posidonia Shale section in the Swiss Jura Mountains. – *Palaeogeography, Palaeoclimatology, Palaeoecology* **429**, 83–99.  
<https://doi.org/10.1016/j.palaeo.2015.03.043>
- MÜLLER, T., PRICE, G. D., BAJNAI, D., NYERGES, A., KESJÁR, D., RAUCSIK, B., VARGA, A., JUDIK, K., FEKETE, J., MAY, Z. & PÁLFFY, J. 2017: New multiproxy record of the Jenkyns Event (also known as the Toarcian Oceanic Anoxic Event) from the Mecsek Mountains (Hungary): Differences, duration and drivers. – *Sedimentology* **64/1**, 66–86. <https://doi.org/10.1111/sed.12332>
- MÜLLER, T., JURIKOVA, H., GUTIAHR, M., TOMAŠOVÝCH, A., SCHLÖGL, J., LIEBETRAU, V., DUARTE, L. V., MILOVSKÝ, R., SUAN, G., MATTIOLI, E., PITTET, B. & EISENHAEUER, A. 2020a: Ocean acidification during the early Toarcian extinction event: Evidence from boron isotopes in brachiopods. – *Geology* **48/12**, 1184–1188. <https://doi.org/10.1130/G47781.1>
- MÜLLER, T., KARANCZ, S., MATTIOLI, E., MILOVSKÝ, R., PÁLFFY, J., SCHLÖGL, J., SEGIT, T., ŠIMO, V. & TOMAŠOVÝCH, A. 2020b: Assessing anoxia, recovery and carbonate production setback in a hemipelagic Tethyan basin during the Toarcian Oceanic Anoxic Event (Western Carpathians). – *Global and Planetary Change* **195**, 103366. <https://doi.org/10.1016/j.gloplacha.2020.103366>
- MÜLLER, T., PRICE, G. D., MATTIOLI, E., LESKÓ, M. Z., KRISTÁLY, F. & PÁLFFY, J. 2021: Hardground, gap and thin black shale: spatial heterogeneity of arrested carbonate sedimentation during the Jenkyns Event (T-OAE) in a Tethyan pelagic Basin (Gerecse Mts, Hungary). – *Geological Society of London Special Publications* **514**, 269–289. <https://doi.org/10.1144/SP514-2020-266>
- NÉMEDI VARGA Z. 1995: *A mecseki feketekőszén kutatása és bányaföldtana.* (Exploration and mining geology of the coal deposits of Mecsek) – Miskolci Egyetem Központi Könyvtár és Levéltár, Miskolc. (In Hungarian)
- NÉMEDI VARGA Z. 1998: A Mecsek- és a Villányi egység jura képződményeinek rétegtana. (Jurassic stratigraphy of the Mecsek and Villány Units.) – In: BÉRCZI I. & JÁMBOR Á. (szerk.), *Magyarország geológiai képződményeinek rétegtana.* (Stratigraphy of geological formations of Hungary.) MOL Hungarian Oil and Gas Company and Geological Institute of Hungary, Budapest, 319–336.
- NEUMEISTER, S., GRATZER, R., ALGEO, T. J., BECHTEL, A., GAWLICK, H. J., NEWTON, R. J. & SACHSENHOFER, R. F. 2015: Oceanic response to Pliensbachian and Toarcian magmatic events: implications from an organic-rich basinal succession in the NW Tethys. – *Global and Planetary Change* **126**, 62–83. <https://doi.org/10.1016/j.gloplacha.2015.01.007>
- ŐSI, A. & MÉSZÁROS, L. 2020: Vertebrate fossils and associated research in the Carpathian Basin. – *Földtani Közlöny* **150/3**, 375–375. (In Hungarian with English abstract) <https://doi.org/10.23928/foldt.kozl.2020.150.3.375>
- ŐSI, A., YOUNG, M. T., GALÁCZ, A. & RABI, M. 2018: A new large-bodied thalattosuchian crocodyliform from the Lower Jurassic (Toarcian) of Hungary, with further evidence of the mosaic acquisition of marine adaptations in Metriorhynchoidea. – *PeerJ* **6**, e4668. <https://doi.org/10.7717/peerj.4668>
- PÁLFFY, J. & SMITH, P. L. 2000: Synchrony between Early Jurassic extinction, oceanic anoxic event, and the Karoo-Ferrar flood basalt volcanism. – *Geology* **28/8**, 747–750. [https://doi.org/10.1130/0091-7613\(2000\)028<0747:SBEJEO>2.3.CO;2](https://doi.org/10.1130/0091-7613(2000)028<0747:SBEJEO>2.3.CO;2)
- PÁLFFY, J., DEMÉNY, A., HAAS, J., HETÉNYI, M., ORCHARD, M. J. & VETŐ, I. 2001: Carbon isotope anomaly and other geochemical changes



- at the Triassic–Jurassic boundary from a marine section in Hungary. – *Geology* **29/11**, 1047–1050.  
[https://doi.org/10.1130/0091-7613\(2001\)029<1047:CIAAOG>2.0.CO;2](https://doi.org/10.1130/0091-7613(2001)029<1047:CIAAOG>2.0.CO;2)
- PÁLFY, J., KOVÁCS, Z., DEMÉNY, A. & VALLNER, Z. 2021: End-Triassic crisis and “unreefing” led to the demise of the Dachstein carbonate platform: a revised model and evidence from the Transdanubian Range, Hungary. – *Global and Planetary Change* **199**, 103428.  
<https://doi.org/10.1016/j.gloplacha.2021.103428>
- PÁSZTI A. 2004: Halmaradványok az Úrkúti Mangánérc Formáció képződményeiből. (Fish remains from the Úrkút Manganese Ore Formation). – *Bányászati és Kohászati Lapok – Bányászat* **137/6**, 46–47.
- PERCIVAL, L. M. E., WITT, M. L. I., MATHER, T. A., HERMOSO, M., JENKYN, H. C., HESSELBO, S. P., AL-SUWAIDI, A. H., STORM, M. S., XU, W. & RUHL, M. 2015: Globally enhanced mercury deposition during the end-Pliensbachian extinction and Toarcian OAE: A link to the Karoo–Ferrar Large Igneous Province. – *Earth and Planetary Science Letters* **428**, 267–280.  
<https://doi.org/10.1016/j.epsl.2015.06.064>
- PERCIVAL, L. M., COHEN, A. S., DAVIES, M. K., DICKSON, A. J., HESSELBO, S. P., JENKYN, H. C., LENG, M. J., MATHER, T. A., STORM, M. S. & XU, W. 2016: Osmium isotope evidence for two pulses of increased continental weathering linked to Early Jurassic volcanism and climate change. – *Geology* **44/9**, 759–762. <https://doi.org/10.1130/G37997.1>
- PETERS, K. F. 1862: Über den Lias von Fünfkirchen. – *Sitzungsberichte der Kaiserlichen Akademie der Wissenschaften. Mathematisch-Naturwissenschaftliche Classe* **45/1**, 241–291
- PITTET, B., SUAN, G., LENOIR, F., DUARTE, L. V. & MATTIOLI, E. 2014: Carbon isotope evidence for sedimentary discontinuities in the lower Toarcian of the Lusitanian Basin (Portugal): Sea level change at the onset of the Oceanic Anoxic Event. – *Sedimentary Geology* **303**, 1–14. <https://doi.org/10.1016/j.sedgeo.2014.01.001>
- POLGÁRI, M. 1993: Manganese Geochemistry – Reflected by Black Shale Formation and Diagenetic Processes: Model of Formation of the Carbonatic Manganese Ore of Úrkút. – *A Magyar Állami Földtani Intézet alkalmi kiadványa*, Budapest, 221 p.
- POLGÁRI, M., OKITA, P. M. & HEIN, J. R. 1991: Stable isotope evidence for the origin of the Úrkút manganese ore deposit, Hungary. – *Journal of Sedimentary Research* **61/3**, 384–393. <https://doi.org/10.1306/D426771C-2B26-11D7-8648000102C1865D>
- POLGÁRI, M., SZABÓ Z. & SZEDERKÉNYI T. (szerk.) 2000: *Mangánércsek Magyarországon – Grasselly Gyula akadémikus emlékére* (Manganese Ores in Hungary – Tribute to Professor Gyula Grasselly). – Juhász Nyomda. (In Hungarian.)
- POLGÁRI, M., PHILIPPE, M., SZABÓ-DRUBINA, M. & TÓTH, M. 2005: Manganese-impregnated wood from a Toarcian manganese ore deposit, Eplény mine, Bakony Mts., Transdanubia, Hungary. – *Neues Jahrbuch für Geologie und Paläontologie, Monatshefte* **3**, 175–192. <https://doi.org/10.1127/njgpm/2005/102005/175>
- POLGÁRI, M., HEIN, J. R., VIGH, T., SZABÓ-DRUBINA, M., FÓRIZS, I., BÍRÓ, L., MÜLLER, A. & TÓTH, A. L. 2012: Microbial processes and the origin of the Úrkút manganese deposit, Hungary. – *Ore Geology Reviews* **47**, 87–109.  
<https://doi.org/10.1016/j.oregeorev.2011.10.001>
- POLGÁRI, M., HEIN, J. R., TÓTH, A. L., PÁL-MOLNÁR, E., VÍGH, T., BÍRÓ, L. & FINTOR, K. 2012: Microbial action formed Jurassic Mn-carbonate ore deposit in only a few hundred years (Úrkút, Hungary). – *Geology* **40**, 903–906. <https://doi.org/10.1130/G33304.1>
- POLGÁRI, M., HEIN, J. R., NÉMETH, T., PÁL-MOLNÁR, E. & VÍGH, T. 2013: Celadonite and smectite formation in the Úrkút Mn-carbonate ore deposit (Hungary). – *Sedimentary Geology* **294**, 157–163. <https://doi.org/10.1016/j.sedgeo.2013.05.017>
- POLGÁRI, M., HEIN, J. R., BÍRÓ, L., GYOLLAI, I., NÉMETH, T., SAJGÓ, C., FEKETE, J., SCHWARK, L., PÁL-MOLNÁR, E., HÁMOR-VIDÓ, M. & VÍGH, T. 2016: Mineral and chemostratigraphy of a Toarcian black shale hosting Mn-carbonate microbialites (Úrkút, Hungary). – *Palaeogeography, Palaeoclimatology, Palaeoecology* **459**, 99–120. <https://doi.org/10.1016/j.palaeo.2016.06.030>
- POLGÁRI, M., SZABÓ, Z. & VÍGH, T. (Eds.) 2017: *Manganese ore mining at Úrkút (1917–2017)*. – GeoLittera Publishing House, Szeged, 260 p.
- RAUCSIK, B. 1997: Stable isotopic composition of the Komló Calcareous Marl Formation (“Spotted Marl”’s. str.), Mecsek Mountains, S Hungary. – *Acta Mineralogica-Petrographica, Szeged* **38**, 95–109.
- RAUCSIK B. 2012a: Hosszúhetényi Mészmárga Formáció. (Hosszúhetény Calcareous Marl Formation.) – In: FÖZY I. (szerk.): *Magyarország litosztratógráfiai alapegységei. Jura* (Lithostratigraphic Units of Hungary. Jurassic). Hungarian Geological Society, Budapest, 155–158. (In Hungarian)
- RAUCSIK B. 2012b: Mecseknádasdi Homokkő Formáció (Mecseknádasd Sandstone Formation.) – In: FÖZY I. (szerk.): *Magyarország litosztratógráfiai alapegységei. Jura* (Lithostratigraphic Units of Hungary. Jurassic). Hungarian Geological Society, Budapest, 159–163. (In Hungarian)
- RAUCSIK B. 2012c: Rékavölgyi Aleurolit Formáció (Rékavölgy Siltstone Formation.) – In: FÖZY I. (szerk.): *Magyarország litosztratógráfiai alapegységei. Jura* (Lithostratigraphic Units of Hungary. Jurassic). Hungarian Geological Society, Budapest, 164–167. (In Hungarian)
- RAUCSIK B. 2012d: Komlói Mészmárga Formáció (Komló Calcareous Marl Formation.) – In: FÖZY I. (szerk.): *Magyarország litosztratógráfiai alapegységei. Jura* (Lithostratigraphic Units of Hungary. Jurassic). Hungarian Geological Society, Budapest, 174–176. (In Hungarian)
- RAUCSIK, B. & MERÉNYI, L. 2000: Origin and environmental significance of clay minerals in the Lower Jurassic formations of the Mecsek Mts., Hungary. – *Acta Geologica Hungarica* **43/4**, 405–429.
- RAUCSIK, B. & VARGA, A. 2008a: Mineralogy of the Lower Toarcian black shale section from the Réka Valley (Óbánya Siltstone Formation, Mecsek Mountains, Hungary): implications for palaeoclimate. – *Földtani Közlemény* **138/2**, 133–146.
- RAUCSIK, B. & VARGA, A. 2008b: Climato-environmental controls on clay mineralogy of the Hettangian–Bajocian successions of the Mecsek Mountains, Hungary: an evidence for extreme continental weathering during the early Toarcian oceanic anoxic event. – *Palaeogeography, Palaeoclimatology, Palaeoecology* **265/1–2**, 1–13. <https://doi.org/10.1016/j.palaeo.2008.02.004>
- REMÍREZ, M. N. & ALGEO, T. J. 2020: Carbon-cycle changes during the Toarcian (Early Jurassic) and implications for regional versus global drivers of the Toarcian oceanic anoxic event. – *Earth-Science Reviews* **209**, 103283.  
<https://doi.org/10.1016/j.earscirev.2020.103283>

- REOLID, M., COPESTAKE, P. & JOHNSON, B. 2019: Foraminiferal assemblages, extinctions and appearances associated with the Early Toarcian Oceanic Anoxic Event in the Llanbedr (Mochras Farm) Borehole, Cardigan Bay Basin, United Kingdom. – *Palaeogeography, Palaeoclimatology, Palaeoecology* **532**, 109277. <https://doi.org/10.1016/j.palaeo.2019.109277>
- REOLID, M., MATTIOLI, E., DUARTE, L. V. & MAROK, A. 2020: The Toarcian oceanic anoxic event and the Jenkyns event (IGCP-655 final report). – *Episodes Journal of International Geoscience* **43/2**, 833–844. <https://doi.org/10.18814/epiiugs/2020/020051>
- REOLID, M., RUEBSAM, W. & BENTON, M. J. 2022: Impact of the Jenkyns Event (early Toarcian) on dinosaurs: Comparison with the Triassic/Jurassic transition. – *Earth-Science Reviews* **234**, 104196. <https://doi.org/10.1016/j.earscirev.2022.104196>
- RÖHL, H. J., SCHMID-RÖHL, A., OSCHMANN, W., FRIMMEL, A. & SCHWARK, L. 2001: The Posidonia Shale (Lower Toarcian) of SW-Germany: an oxygen-depleted ecosystem controlled by sea level and palaeoclimate. – *Palaeogeography, Palaeoclimatology, Palaeoecology* **165/1–2**, 27–52. [https://doi.org/10.1016/S0031-0182\(00\)00152-8](https://doi.org/10.1016/S0031-0182(00)00152-8)
- RUEBSAM, W. & AL-HUSSEINI, M. 2020: Calibrating the Early Toarcian (Early Jurassic) with stratigraphic black holes (SBH). – *Gondwana Research* **82**, 317–336. <https://doi.org/10.1016/j.gr.2020.01.011>
- RUEBSAM, W., MÜLLER, T., KOVÁCS, J., PÁLFY, J. & SCHWARK, L. 2018: Environmental response to the early Toarcian carbon cycle and climate perturbations in the northeastern part of the West Tethys shelf. – *Gondwana Research* **59**, 144–158. <https://doi.org/10.1016/j.gr.2018.03.013>
- RUEBSAM, W., MAYER, B. & SCHWARK, L. 2019: Cryosphere carbon dynamics control early Toarcian global warming and sea level evolution. – *Global and Planetary Change* **172**, 440–453. <https://doi.org/10.1016/j.gloplacha.2018.11.003>
- RUEBSAM, W., REOLID, M. & SCHWARK, L. 2020a:  $\delta^{13}\text{C}$  of terrestrial vegetation records Toarcian  $\text{CO}_2$  and climate gradients. – *Scientific Reports* **10/1**, 117. <https://doi.org/10.1038/s41598-019-56710-6>
- RUEBSAM, W., REOLID, M., MAROK, A. & SCHWARK, L. 2020b: Drivers of benthic extinction during the early Toarcian (Early Jurassic) at the northern Gondwana paleomargin: Implications for paleoceanographic conditions. – *Earth-Science Reviews* **203**, 103117. <https://doi.org/10.1016/j.earscirev.2020.103117>
- RUEBSAM, W., PIENKOWSKI, G. & SCHWARK, L. 2020c: Toarcian climate and carbon cycle perturbations—its impact on sea-level changes, enhanced mobilization and oxidation of fossil organic matter. – *Earth and Planetary Science Letters* **546**, 116417. <https://doi.org/10.1016/j.epsl.2020.116417>
- RUEBSAM, W., REOLID, M., SABATINO, N., MASETTI, D. & SCHWARK, L. 2020d: Molecular paleothermometry of the early Toarcian climate perturbation. – *Global and Planetary Change* **195**, 103351. <https://doi.org/10.1016/j.gloplacha.2020.103351>
- RUEBSAM, W., MATTIOLI, E. & SCHWARK, L. 2022: Weakening of the biological pump induced by a biocalcification crisis during the early Toarcian Oceanic Anoxic Event. – *Global and Planetary Change* **217**, 103954. <https://doi.org/10.1016/j.gloplacha.2022.103954>
- RUHL, M., HESSELBO, S. P., JENKYN, H. C., XU, W., SILVA, R. L., MATTHEWS, K. J., MATHER, T. A., MAC NIOCAILL, C. & RIDING, J. B. 2022: Reduced plate motion controlled timing of Early Jurassic Karoo-Ferrar large igneous province volcanism. – *Science Advances* **8/36**, eabo0866. <https://doi.org/10.1126/sciadv.abo0866>
- SABATINO, N., NERI, R., BELLANCA, A., JENKYN, H. C., MASETTI, D. & SCOPELLITI, G. 2011: Petrography and high-resolution geochemical records of Lower Jurassic manganese-rich deposits from Monte Mangart, Julian Alps. – *Palaeogeography, Palaeoclimatology, Palaeoecology* **299/1–2**, 97–109. <https://doi.org/10.1016/j.palaeo.2010.10.039>
- SASVÁRI, Á., CSONTOS, L. & PALOTAI, M. 2009: Structural geological observations in Tölgyhát Quarry (Gerecse Mts, Hungary). – *Földtani Közlöny* **139/1**, 55–66. (In Hungarian with English abstract)
- SCHLANGER, S. O. & JENKYN, H. 1976: Cretaceous oceanic anoxic events: causes and consequences. – *Geologie en mijnbouw* **55/3–4**, 179–184.
- SCHMID, S. M., FÜGENSCHUH, B., KOUNOV, A., MAŤENCO, L., NIEVERGELT, P., OBERHÄNSLI, R., PLEUGER, J., SCHEFER, S., SCHUSTER, R., TOMLIJENIĆ, B., USTASZEWSKI, K. & VAN HINSBERGEN, D. J. 2020: Tectonic units of the Alpine collision zone between Eastern Alps and western Turkey. – *Gondwana Research* **78**, 308–374. <https://doi.org/10.1016/j.gr.2019.07.005>
- SIDÓ, M. & SÍKABONYI, L. 1953: L'évaluation micropaléontologique du terrain manganésifère d'Urkut et d'Eplény. – *Földtani Közlöny* **83**, 401–418. (In Hungarian with French and Russian summary).
- SUAN, G., MATTIOLI, E., PITTET, B., MAILLIOT, S. & LÉCUYER, C. 2008: Evidence for major environmental perturbation prior to and during the Toarcian (Early Jurassic) oceanic anoxic event from the Lusitanian Basin, Portugal. – *Paleoceanography* **23/1**, PA1202. <https://doi.org/10.1029/2007PA001459>
- SUAN, G., MATTIOLI, E., PITTET, B., LÉCUYER, C., SUCHÉRAS-MARX, B., DUARTE, L. V., PHILIPPE, M., REGGIANI, L. & MARTINEAU, F. 2010: Secular environmental precursors to Early Toarcian (Jurassic) extreme climate changes. – *Earth and Planetary Science Letters* **290/3–4**, 448–458. <https://doi.org/10.1016/j.epsl.2009.12.047>
- SUAN, G., VAN DE SCHOOTBRUGGE, B., ADATTE, T., FIEBIG, J. & OSCHMANN, W. 2015: Calibrating the magnitude of the Toarcian carbon cycle perturbation. – *Paleoceanography* **30/5**, 495–509. <https://doi.org/10.1002/2014PA002758>
- SUAN, G., SCHLOGL, J. & MATTIOLI, E. 2016: Bio- and chemostratigraphy of the Toarcian organic-rich deposits of some key successions of the Alpine Tethys. – *Newsletters on Stratigraphy* **49/3**, 401–419. <https://doi.org/10.1127/nos/2016/0078>
- SUAN, G., SCHÖLLHORN, I., SCHLÖGL, J., SEGIT, T., MATTIOLI, E., LÉCUYER, C. & FOUREL, F. 2018: Euxinic conditions and high sulfur burial near the European shelf margin (Pieniny Klippen Belt, Slovakia) during the Toarcian oceanic anoxic event. – *Global and Planetary Change* **170**, 246–259. <https://doi.org/10.1016/j.gloplacha.2018.09.003>
- SVENSEN, H., PLANKE, S., CHEVALLIER, L., MALTHE-SØRENSEN, A., CORFU, F. & JAMTVEIT, B. 2007: Hydrothermal venting of greenhouse gases triggering Early Jurassic global warming. – *Earth and Planetary Science Letters* **256/3–4**, 554–566. <https://doi.org/10.1016/j.epsl.2007.02.013>
- SZABÓ, M. & PÁLFY, J. 2020: *Dapedium* sp. from the Toarcian (Lower Jurassic) Úrkút Manganese Ore Formation (Bakony Mts., Hungary) and an overview of diversity of dapediidiform fishes. – *Palaeobiodiversity and Palaeoenvironments* **100/1**, 179–195. <https://doi.org/10.1007/s12549-019-00390-7>

- SZABÓ Z. 2012: Úrkúti Mangánérc Formáció (Úrkút Manganese Ore Formation.) – In: FÖZY I. (szerk.): *Magyarország litosztratigráfiai alapegységei. Jura* (Lithostratigraphic Units of Hungary. Jurassic). Hungarian Geological Society, Budapest, 58–61. (In Hungarian)
- SZABÓ, Z. & GRASSELLY, Gy. 1980: Genesis of manganese oxide ore in the Úrkút basin, Hungary. – In: VARENTSOV, I. M. & GRASSELLY, Gy. (Eds): *Geology and Geochemistry of Manganese*. Akadémiai Kiadó, Budapest, Vol. 2, 223–236.
- SZENTE, I. 2015: Some macrofossils, chiefly bivalves, from the Lower Jurassic black shale of the Mecsek Mts (Hungary). – *Hantkeniana* **10**, 55–58.
- SZENTE I. 2017: Lábatlan, Tölgyháti-kőfejtő. (Lábatlan, Tölgyhát quarry.) – 20. *Magyar Őslénytani Vándorgyűlés. Program, előadókivonatok, kirándulásvezető, Tardos*, 59–61. (In Hungarian)
- THIBAUT, N., RUHL, M., ULLMANN, C. V., KORTE, C., KEMP, D. B., GRÖCKE, D. R. & HESSELBO, S. P. 2018: The wider context of the Lower Jurassic Toarcian oceanic anoxic event in Yorkshire coastal outcrops, UK. – *Proceedings of the Geologists' Association* **129/3**, 372–391. <https://doi.org/10.1016/j.pgeola.2017.10.007>
- THIERRY, J. & BARRIER, E. 2000: Middle Toarcian. – In: DERCOURT, J., GAETANI, M. et al. (Eds.) 2000: *Atlas Peri-Tethys, Paleogeographic Maps*. CCGM/CGMW, Map 8.
- TRECALLI, A., SPANGENBERG, J., ADATTE, T., FÖLLMI, K. B. & PARENTE, M. 2012: Carbonate platform evidence of ocean acidification at the onset of the early Toarcian oceanic anoxic event. – *Earth and Planetary Science Letters* **357**, 214–225. <https://doi.org/10.1016/j.epsl.2012.09.043>
- ULLMANN, C. V., THIBAUT, N., RUHL, M., HESSELBO, S. P. & KORTE, C. 2014: Effect of a Jurassic oceanic anoxic event on belemnite ecology and evolution. – *Proceedings of the National Academy of Sciences* **111/28**, 10073–10076. <https://doi.org/10.1073/pnas.1320156111>
- ULLMANN, C. V., BOYLE, R., DUARTE, L. V., HESSELBO, S. P., KASEMANN, S. A., KLEIN, T., LENTON, T. M., PIAZZA, V. & ABERHAN, M. 2020: Warm afterglow from the Toarcian Oceanic Anoxic Event drives the success of deep-adapted brachiopods. – *Scientific Reports* **10/1**, 6549. <https://doi.org/10.1038/s41598-020-63487-6>
- VADÁSZ M. E. 1913: Üledékképződési viszonyok a magyar középhegységben a jura időszak alatt. – *Mathematikai és Természettudományi Értesítő* **31/1**, 102–120.
- VADÁSZ E. 1935: *A Mecsekhegység*. (Das Mecsek-Gebirge.) – Magyar tájak földtani leírása (Geologische Beschreibung ungarischer Landschaften) I, 1–180, i–xxv.
- VALLNER, Z., KOVÁCS, E. B., HAAS, J., MÓRICZ, F., RUHL, M., ZAJZON, N. & PÁLFY, J. 2023: Preservation of orbital forcing in intraplatform carbonates and an astronomical time frame for a multiproxy record of end-Triassic global change from a western Tethyan section (Csóvár, Hungary). – *Palaeogeography, Palaeoclimatology, Palaeoecology* **617**, 111493. <https://doi.org/10.1016/j.palaeo.2023.111493>
- VARGA, A., RAUCSIK, B., HÁMORNÉ VIDÓ, M. & ROSTÁSI, Á. 2007: Isotope geochemistry and characterization of hydrocarbon potential of black shale from Óbánya Siltstone Formation. – *Földtani Közlemény* **137/4**, 449–472. (In Hungarian with English abstract)
- VARGA, A., RAUCSIK, B. & MIKES, T. 2009: The petrography and heavy minerals of the Toarcian black shale of the Réka Valley section of the Mecsek Hills: a pilot study. – *Földtani Közlemény* **139/1**, 33–54. (In Hungarian with English abstract)
- VASSEUR, R., LATHUILLIÈRE, B., LAZÁR, I., MARTINDALE, R. C., BODIN, S. & DURELET, C. 2021: Major coral extinctions during the early Toarcian global warming event. – *Global and Planetary Change* **207**, 103647. <https://doi.org/10.1016/j.gloplacha.2021.103647>
- VETŐ, I., DEMÉNY, A., HERTELENDI, E. & HETÉNYI, M. 1997: Estimation of primary productivity in the Toarcian Tethys—a novel approach based on TOC, reduced sulphur and manganese contents. – *Palaeogeography, Palaeoclimatology, Palaeoecology* **132/1–4**, 355–371. [https://doi.org/10.1016/S0031-0182\(97\)00053-9](https://doi.org/10.1016/S0031-0182(97)00053-9)
- VIGH Gy. 1925: Földtani jegyzetek a Gerecse hegységből. (Geological notes from the Gerecse Mts.) – *A Magyar Királyi Földtani Intézet Évi Jelentése az 1920–23 évekről*, 60–68.
- VÖRÖS, A. 2002: Victims of the Early Toarcian anoxic event: the radiation and extinction of Jurassic Koninckinidae (Brachiopoda). – *Lethaia* **35/4**, 345–357. <https://doi.org/10.1080/002411602320790652>
- VÖRÖS, A. & DULAI, A. 2007: Jurassic brachiopods of the Transdanubian Range (Hungary); stratigraphical distribution and diversity changes. – *Fragmenta Palaeontologica Hungarica* **24/2**, 51–68.
- VÖRÖS, A. & GALÁCZ, A. 1998: Jurassic palaeogeography of the Transdanubian Central Range (Hungary). – *Rivista Italiana di Paleontologia e Stratigrafia* **104/1**, 69–84.
- VÖRÖS, A., KOCSIS, Á. T. & PÁLFY, J. 2016: Demise of the last two spire-bearing brachiopod orders (Spiriferinida and Athyridida) at the Toarcian (Early Jurassic) extinction event. – *Palaeogeography, Palaeoclimatology, Palaeoecology* **457**, 233–241. <https://doi.org/10.1016/j.palaeo.2016.06.022>
- VÖRÖS, A., KOCSIS, Á. T. & PÁLFY, J. 2019: Mass extinctions and clade extinctions in the history of brachiopods: brief review and a post-Paleozoic case study. – *Rivista Italiana di Paleontologia e Stratigrafia* **125/3**, 711–724.
- WIGNALL, P. B., HALLAM, A., NEWTON, R. J., SHA, J. G., REEVES, E., MATTIOLI, E. & CROWLEY, S. 2006: An eastern Tethyan (Tibetan) record of the Early Jurassic (Toarcian) mass extinction event. – *Geobiology* **4/3**, 179–190. <https://doi.org/10.1111/j.1472-4669.2006.00081.x>
- XU, W., RUHL, M., JENKYN, H. C., HESSELBO, S. P., RIDING, J. B., SELBY, D., NAAFS, B. D. A., WEIJERS, J. W. H., PANCOST, R. D., TEGELAAR, E. W. & IDIZ, E. F. 2017: Carbon sequestration in an expanded lake system during the Toarcian oceanic anoxic event. – *Nature Geoscience* **10/2**, 129–134. <https://doi.org/10.1038/ngeo2871>
- XU, W., RUHL, M., JENKYN, H. C., LENG, M. J., HUGGETT, J. M., MINISINI, D., ULLMANN, C. V., RIDING, J. B., WEIJERS, J. W. H., STORM, M. S., PERCIVAL, L. M. E., TOSCA, N. J., IDIZ, E. F., TEGELAAR, E. W. & HESSELBO, S. P. 2018: Evolution of the Toarcian (Early Jurassic) carbon-cycle and global climatic controls on local sedimentary processes (Cardigan Bay Basin, UK). – *Earth and Planetary Science Letters* **484**, 396–411. <https://doi.org/10.1016/j.epsl.2017.12.037>